

# CHART SERIES NORTH SEA CENTRAL SHEET

DEPTHS IN METRES  
SCALE: 1:750 000 at lat 58°30'

Heights are in metres.  
 Navigational marks: IALA Maritime Buoyage System - Region A (Red to port).  
 Projection: Mercator.  
 Sources: Reference should be made to larger scale charts for the source information.

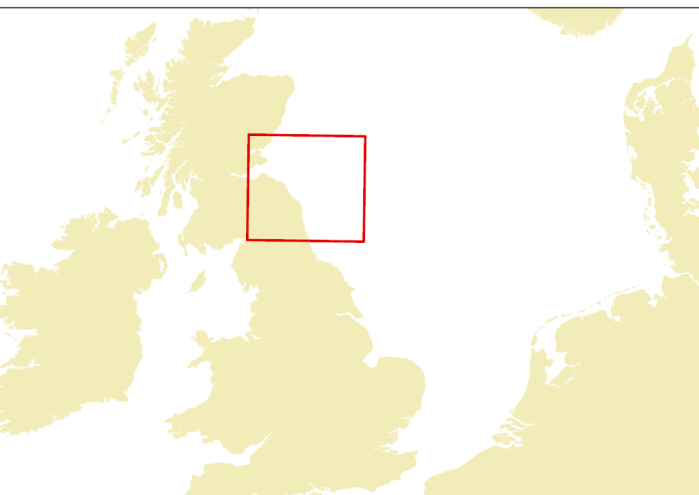
**OIL AND GAS FIELDS**  
 the areas covered by larger scale certain fixed structures, pipelines les have been omitted due to their ity and frequent change. The ate larger scale charts should be these areas.  
 ion platforms and associated es, including tanker moorings, tankers and platforms on pipelines, y exhibit Mo(U) lights, aircraft ion lights, and audible fog signals. rised navigation is prohibited 00 metres of all such structures.

**SUBMARINE CABLES AND PIPELINES**  
 Mariners are advised not to anchor or trawl in the vicinity of submarine cables and pipelines. Pipelines are not always buried and their presence may significantly reduce the charted depth. They may also span seabed undulations and cause fishing gear to become irrecoverably snagged, putting a vessel in severe danger.

**ESCAPING GAS**  
 (57° 57' N 1° 39' E)  
 Gas is escaping to the surface in this area. All vessels are advised to keep well clear.

**WRECKS**  
 ks have been omitted inshore of the contour unless they are more than


**TRAFFIC SEPARATION SCHEMES**  
 Charted Traffic Separation Schemes are



- Legend**
- Marine Scheme Boundary
  - Other Sea Users Study Area
  - UK 12 Nautical Mile Limit
  - Scotland/England Territorial Waters

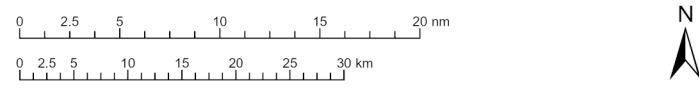
© Crown copyright 2023. All rights reserved. Esri UK, Esri, HERE, Garmin, Foursquare, GeoTechnologies, Inc, METI/WASA, USGS, EMO/Net Bathymetry Consortium (2020), EMO/Net Digital Bathymetry (DTM).

Rev	Date	Status	Drwn	Chkd	Appd
04	-	-	-	-	-
03	-	-	-	-	-
02	22/06/2023	Revised	TF	JO	EW
01	22/02/2023	Issued	AH	JO	EW



Project  
**Cambois Connection**

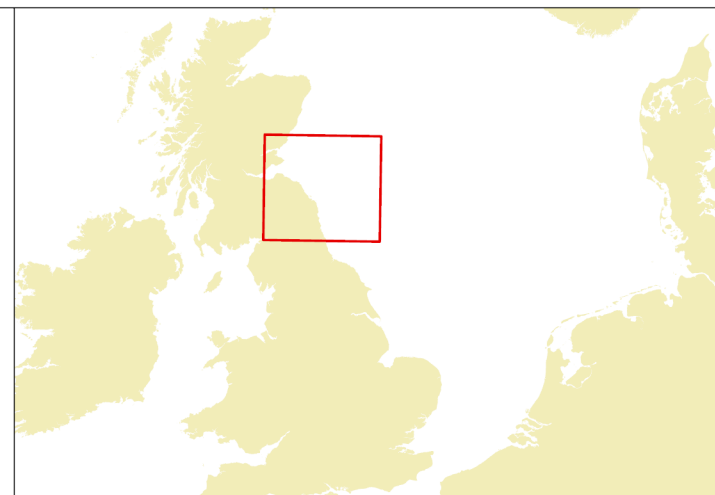
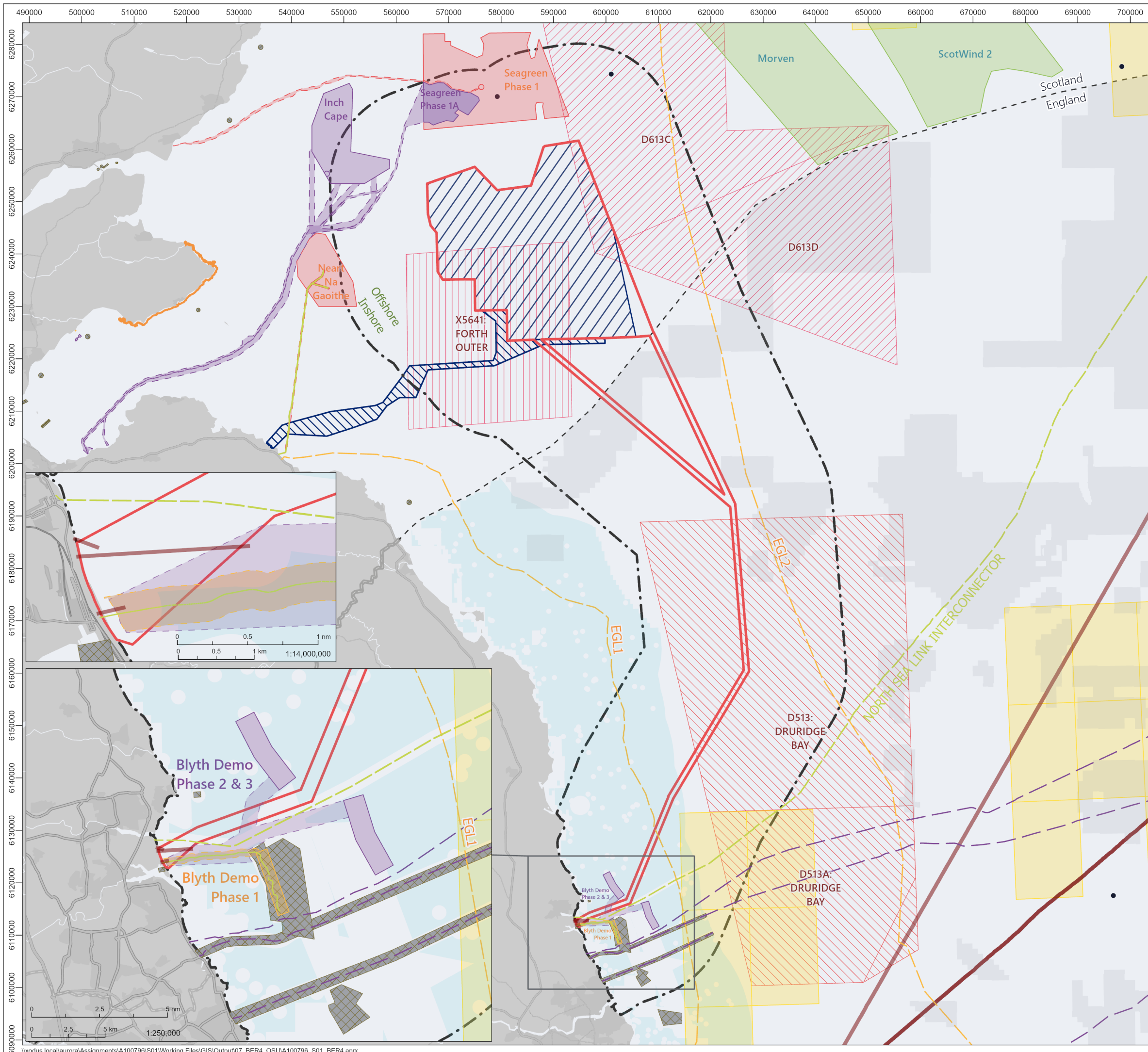
Title  
**Figure 15.1 Other Sea Users Study Area**



© Copyright SSE 2023. Berwick Bank Wind Farm does not warrant that this document is definitive or free of error and does not accept liability for any loss caused or arising from reliance upon the information provided.

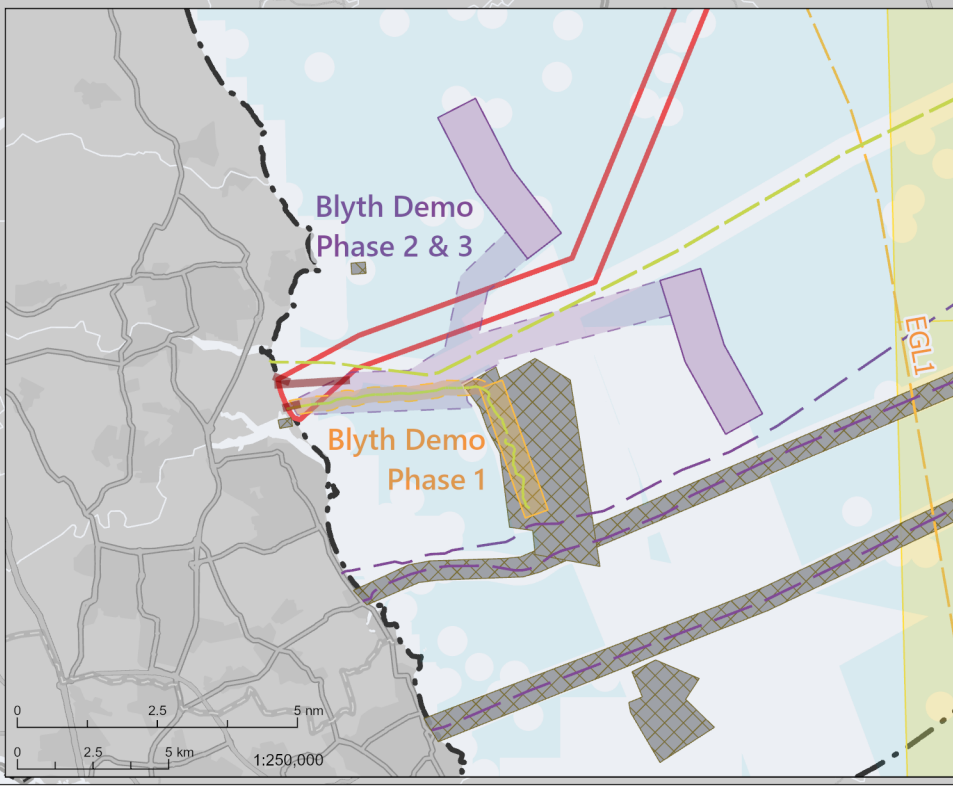
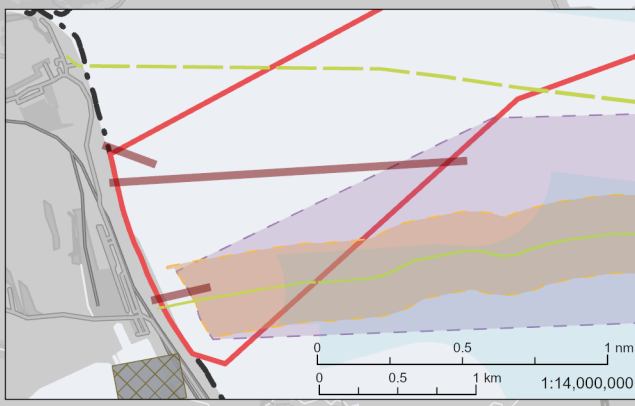
Scale	Plot Size	Datum	Projection
1:700,000	A3	WGS84	UTM30N
Drawing Number	A100796_S01_BER4_1		Sheet No. 001 OF 001






**Legend**

- Marine Scheme Boundary
- Other Sea Users Study Area
- Berwick Bank Wind Farm Array Area
- Berwick Bank Wind Farm Branxton Connection
- Offshore Wind Farm Site Agreements
  - Active/In Operation
  - Under Construction
  - Consented
  - Pre Planning
- Offshore Wind Farm Site Cable Corridors
  - Active/In Operation
  - Under Construction
  - Consented
- Aquaculture Agreement
- Dredge Disposal Site
- Potential Marine Aggregate Opportunities
- Strategic Areas for Sustainable Aquaculture Production
- 33<sup>rd</sup> Round Licensing Blocks (NSTA)
- AIAA - Areas of Intense Aerial Activity
- Submarine Exercise Area; Practice and Exercise area (Surface Fleet)
- Surface Danger Area; Firing Danger Area
- Telecom (Active)
- Power (Active)
- Power (Consented/Planned)
- Pipeline
- Well



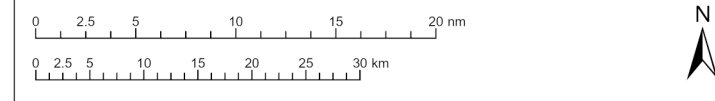
© Crown copyright 2023. All rights reserved. Esri UK, Esri, HERE, Garmin, Foursquare, GeoTechnologies, Inc, METI/IASA, USGS, NSTA, ESCA, CES, TCE, MMO, OceansWise

Rev	Date	Status	Drwn	Chkd	Appd
04	-	-	-	-	-
03	-	-	-	-	-
02	06/07/2023	Revised	TF	JO	EW
01	06/04/2023	Issued	TF	AMB	EW



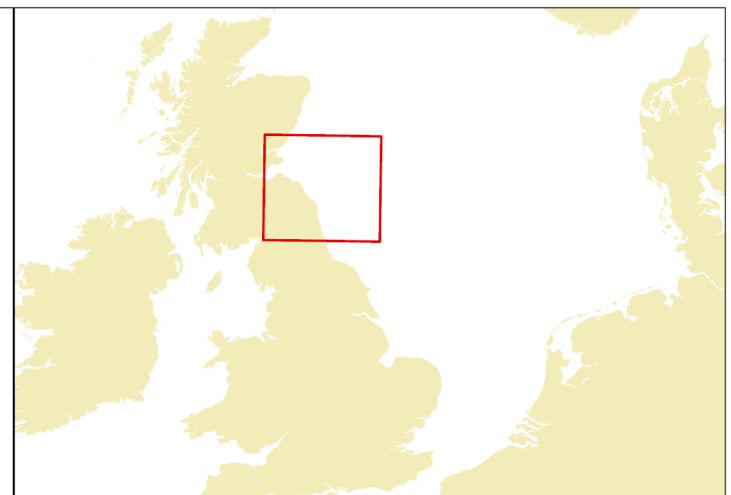
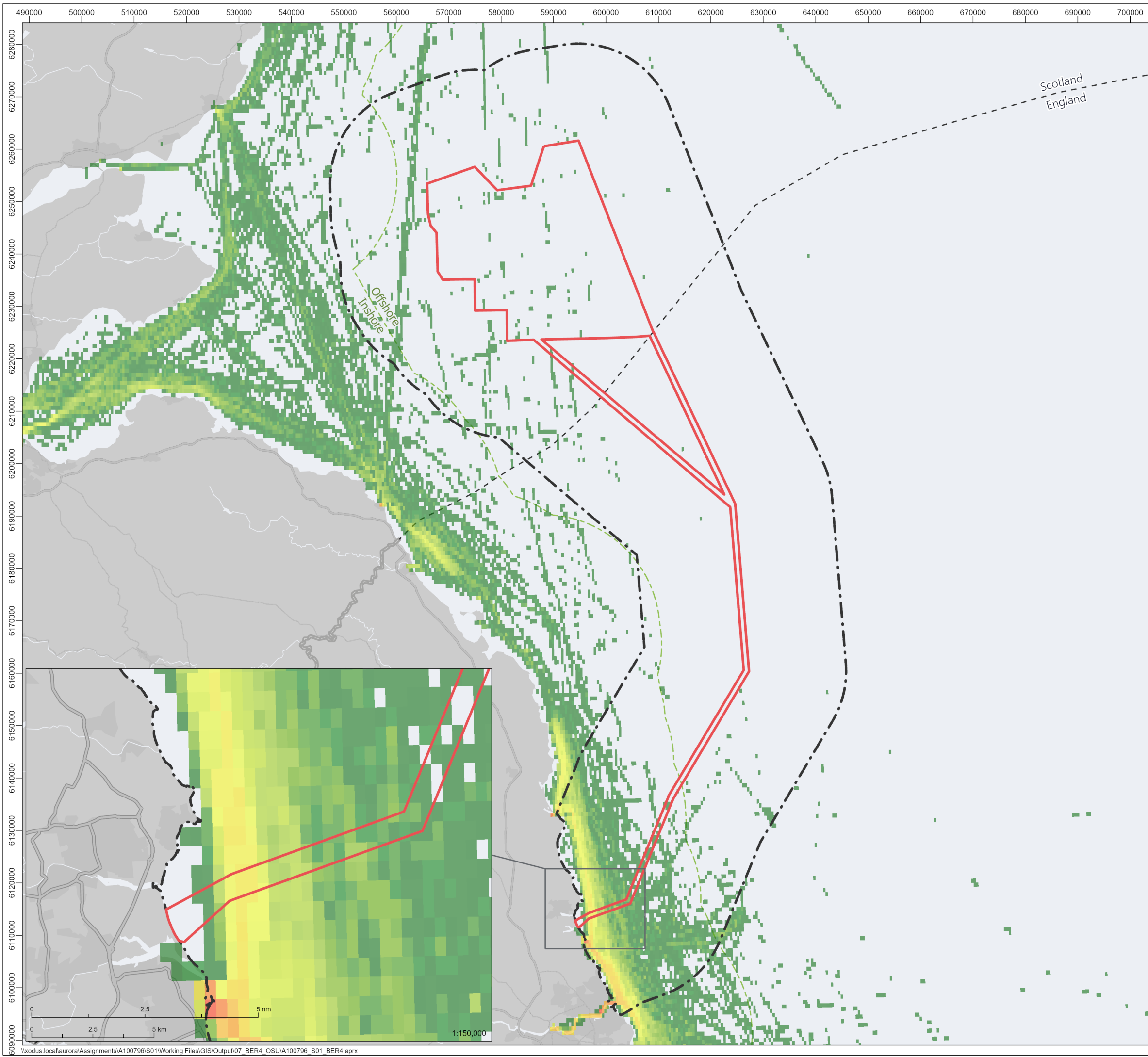
Project: **Cambois Connection**

Title: **Figure 15.2 Other Sea Users Infrastructure**



© Copyright SSE 2023. Berwick Bank Wind Farm does not warrant that this document is definitive or free of error and does not accept liability for any loss caused or arising from reliance upon the information provided.

Scale	Plot Size	Datum	Projection
1:700,000	A3	WGS84	UTM30N
Drawing Number	A100796_S01_BER4_2		Sheet No. 001 OF 001



**Legend**

- Marine Scheme Boundary
- Other Sea Users Study Area
- UK 12 Nautical Mile Limit
- Scotland/England Territorial Waters

**RYA Recreational AIS Intensity**

- High
- Low

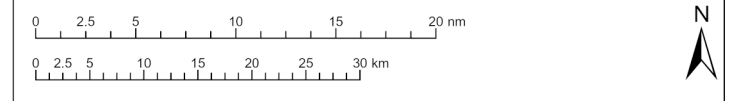
© Crown copyright 2023. All rights reserved. Esri UK, Esri, HERE, Garmin, Foursquare, GeoTechnologies, Inc, METI/MASA, USGS. RYA, 2019. RYA UK Coastal Atlas of Recreational Boating

04	-	-	-	-	-
03	-	-	-	-	-
02	22/06/2023	Revised		TF	JO EW
01	22/02/2023	Issued		AH	JO EW
Rev	Date	Status		Drwn	Chkd Appd



Project  
**Cambois Connection**

Title  
**Figure 15.3 Other Sea Users Marine Recreation RYA**



© Copyright SSE 2023. Berwick Bank Wind Farm does not warrant that this document is definitive or free of error and does not accept liability for any loss caused or arising from reliance upon the information provided.

Scale	Plot Size	Datum	Projection
1:700,000	A3	WGS84	UTM30N
Drawing Number	A100796_S01_BER4_3		Sheet No.
			001 OF 001