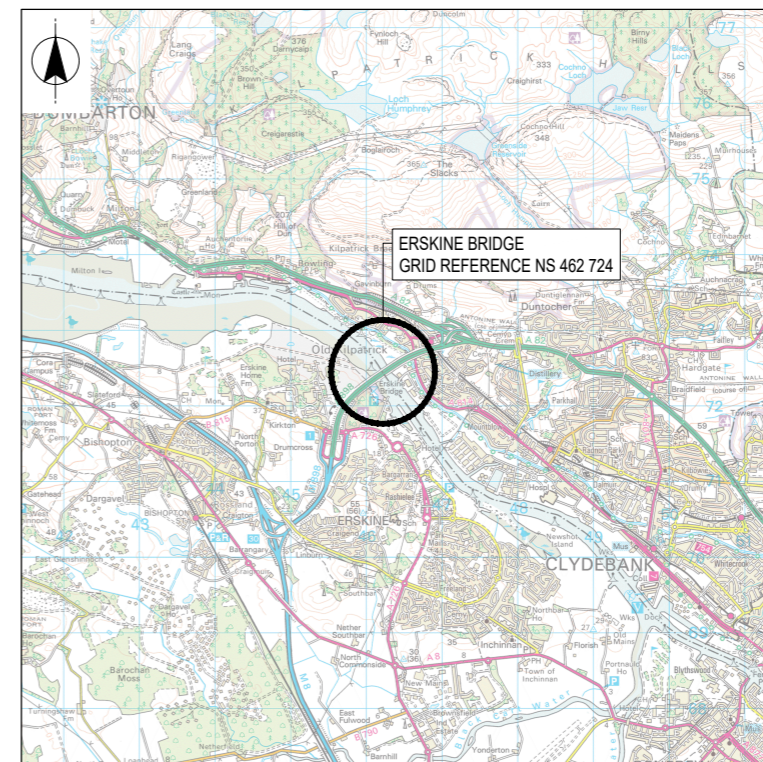
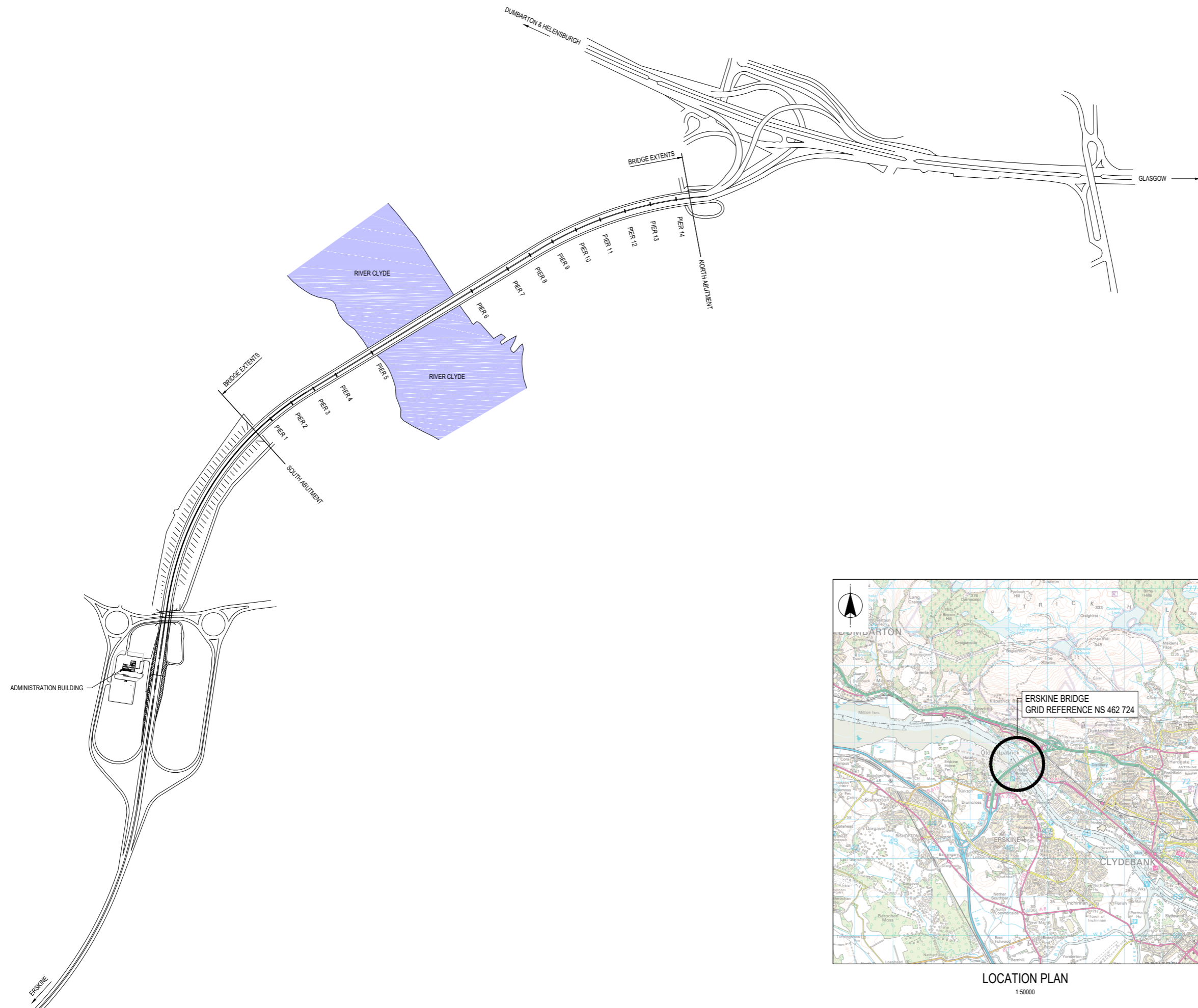
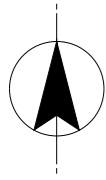


Lat 55°55.255'N, Long 4°27.664'W

Lat 55°55.173'N, Long 4°27.877'W

Lat 55°55.242'N, Long 4°27.646'W

Lat 55°55.160'N, Long 4°27.859'W



LOCATION PLAN
1:50000



- NOTES**
1. ALL DIMENSIONS IN MILLIMETRES AND ALL LEVELS IN METRES UNLESS SHOWN OTHERWISE.
 2. ALL LEVELS ARE IN METRES AND RELATE TO ORDNANCE DATUM UNLESS STATED OTHERWISE.
 3. DO NOT SCALE FROM THIS DRAWING. DO NOT TAKE DIGITAL DIMENSIONS OFF THIS DRAWING. WORK TO FIGURED DIMENSIONS ONLY - IF IN DOUBT ASK.

REFERENCES

A039428/DRG/S02/002	BRIDGE ELEVATION AND CONSTRUCTION SEQUENCE
A039428/DRG/S02/101	PIER 1 DEFECT LOCATIONS
A039428/DRG/S02/102	PIER 2 DEFECT LOCATIONS
A039428/DRG/S02/103	PIER 3 DEFECT LOCATIONS
A039428/DRG/S02/104	PIER 4 DEFECT LOCATIONS
A039428/DRG/S02/105	PIER 5 DEFECT LOCATIONS
A039428/DRG/S02/106	PIER 6 DEFECT LOCATIONS
A039428/DRG/S02/107	PIER 7 DEFECT LOCATIONS
A039428/DRG/S02/108	PIER 8 DEFECT LOCATIONS
A039428/DRG/S02/109	PIER 9 DEFECT LOCATIONS
A039428/DRG/S02/110	PIER 10 DEFECT LOCATIONS
A039428/DRG/S02/111	PIER 11 DEFECT LOCATIONS
A039428/DRG/S02/112	PIER 12 DEFECT LOCATIONS
A039428/DRG/S02/113	PIER 13 DEFECT LOCATIONS
A039428/DRG/S02/114	PIER 14 DEFECT LOCATIONS
A039428/DRG/S02/150	CONCRETE REPAIR WORKS
A039428/DRG/S02/151	CONCRETE REPAIR WORKS AND PROTECTIVE COATING SHEET 1
A039428/DRG/S02/152	CONCRETE REPAIR WORKS AND PROTECTIVE COATING SHEET 2
A039428/DRG/S02/153	CONCRETE CRACK SEALING AND INJECTION

CURRENT VERSION INFORMATION
B. ISSUED FOR TENDER

B	FOR TENDER	CHLG	STHW	FISA	CHPH	11.01.19
A	FOR INFORMATION	CHLG	STHW	FISA	CHPH	16.11.18
Rev	Revision Description	Drawn	Des'd	Chkd	Appl'd	Date

THIS DRAWING IS THE PROPERTY OF COWI UK LIMITED AND MUST NOT BE COPIED OR USED FOR ANY PURPOSE OTHER THAN THAT FOR WHICH IT IS SUPPLIED. © COWI UK LTD

COWI 310 St Vincent Street, 5th Floor
Glasgow, G2 5RG, UK
Tel: +44 141 248 2410 E-Mail: info_@cowi.com

Client:
ScotlandTranServ
A Balfour Beatty Mouchel Joint Venture

Project:
**A898 ERSKINE BRIDGE
SUBSTRUCTURE REFURBISHMENT WORKS
STS SCHEME NO. 18SW1203030**

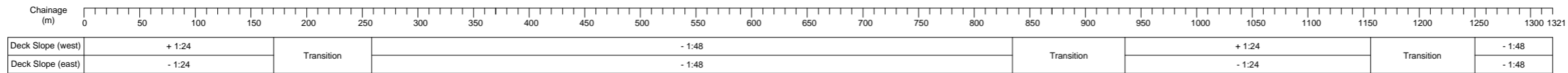
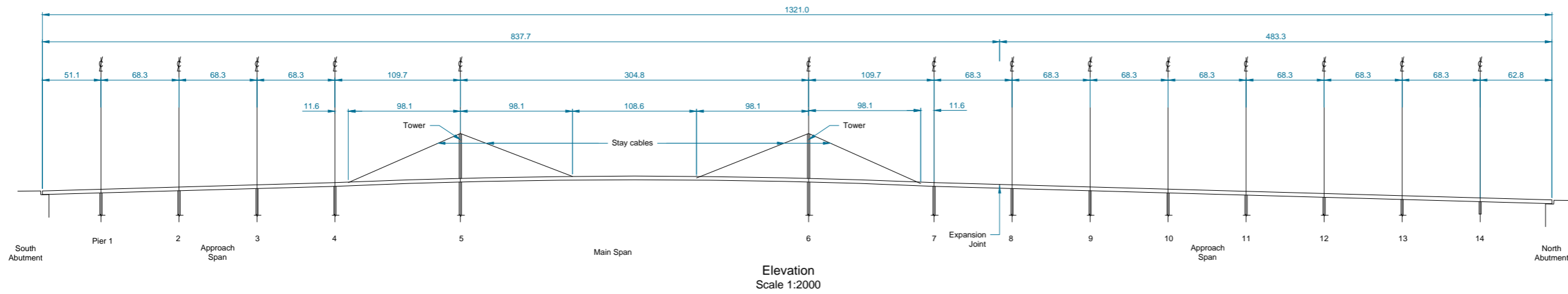
Title:
SITE LOCATION PLAN

Drawn by:	Designed by:	Checked:
CHLG	STHW	FISA
Date:	Orig. Sheet Size:	Approved:
07.08.2018	A1	CHPH
Scales:	Status:	
1:5000	FOR TENDER	

Drawing No: **A039428/DRG/S01/001** Revision **B**

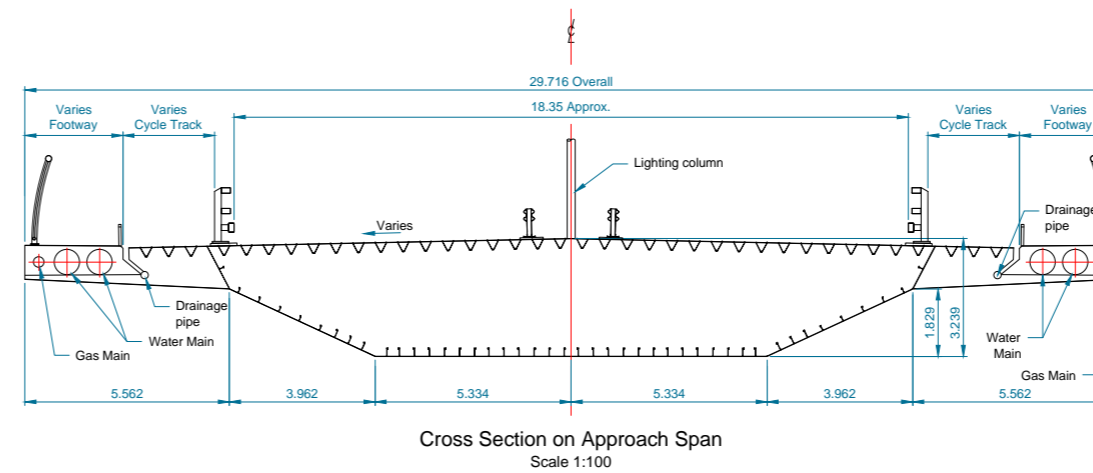
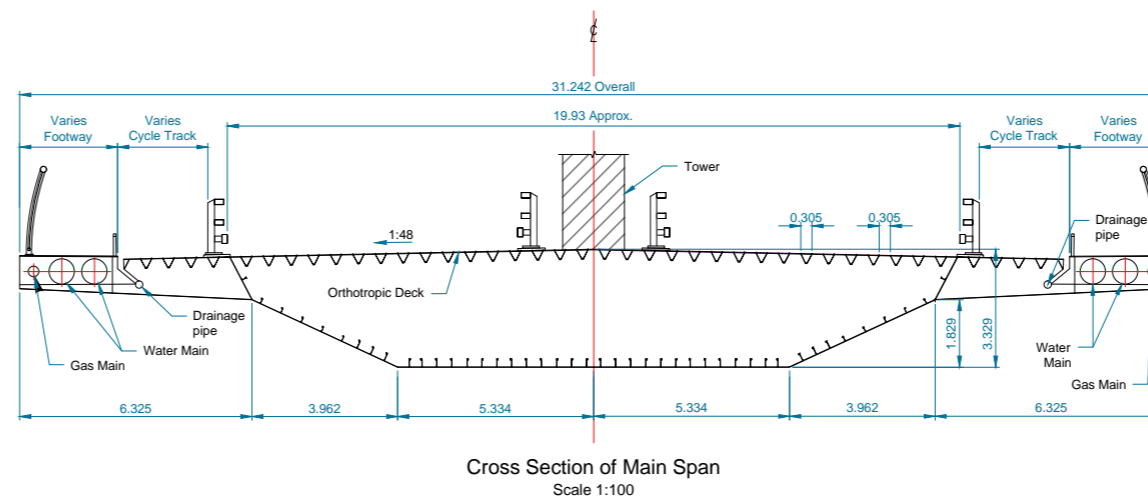
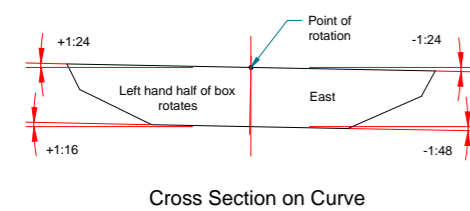
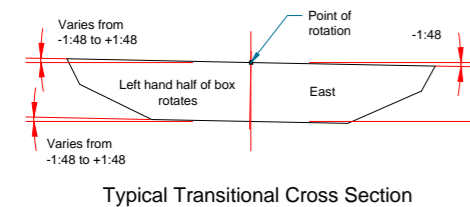
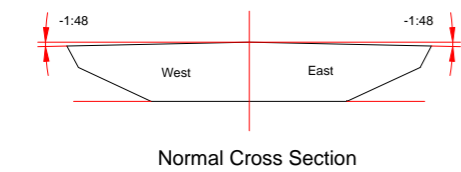
NOTES

1. Slope of deck varies as shown in elevation.
2. Deck splays in plan between pier 13 and the north abutment.
3. All carriageway dimensions are approximate.
4. For pier heights and existing ground level refer to drawing 473-S/25 & S1124/07G/RB/014.



Location	Pier 13	Pier 14	North Abutment
Deck Width	29.716	31.362	33.007

Details of Splay



Do not scale this drawing

0	25/06/2014	PAG Issue	MW	PM	CA
Rev	Date	Description	By Ch'd App		



Scotland TranServ
A Balfour Beatty Mouchel Joint Venture

Status	Comment
Project	A898 Erskine Bridge Lighting and Electrical Refurbishment
Title	General Arrangement

Drawn	Mark Willies	Date	28/04/2014
Checked	Peter McCann	Scale	As Shown
Approved	Colin Anderson	Dimensions	m
Original Drawing Size: A1			
Drawing Number			Rev

13/SW/1203/016/GEN/002 0