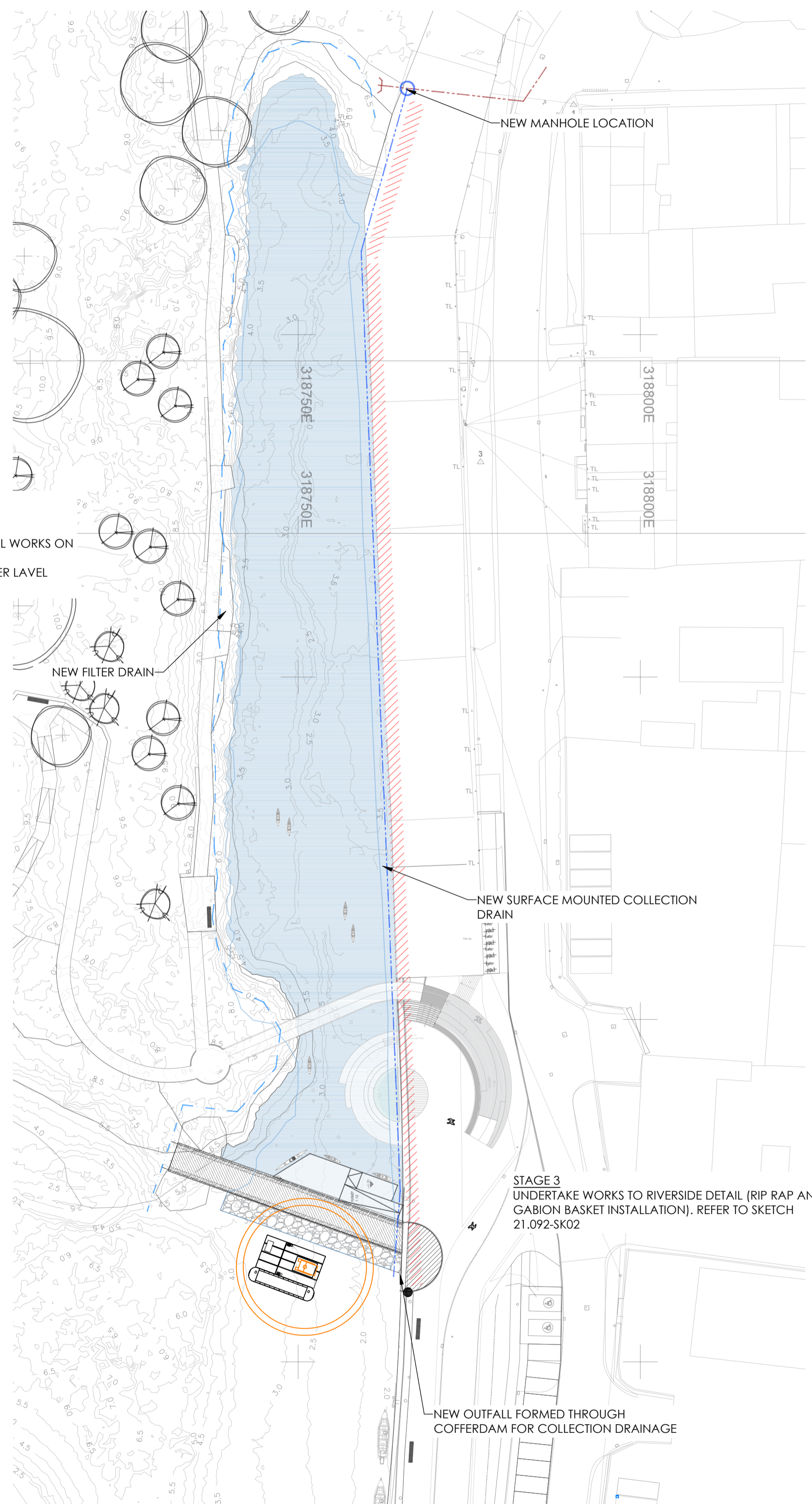


LAGOON EXCAVATION LAYOUT
SCALE 1:1000



RESIN INJECTION WORKS AND COLLECTION DRAINAGE LAYOUT
SCALE 1:1000

- NOTES**
1. ALL DIMENSIONS ARE IN MILLIMETRES UNLESS NOTED OTHERWISE
 2. ALL LEVELS ARE IN METRES AOD UNLESS NOTED OTHERWISE.
 3. DO NOT SCALE FROM THIS DRAWING, WORK TO FIGURED DIMENSIONS ONLY.
 4. FOR OTHER NOTES REFER TO DRAWINGS 21.092-C-0001.
 5. FOR CORRESPONDING STAGES REFER TO DRAWINGS 22.249-LAWS-ZZ-XX-DR-C-0002 & 3

- KEY:**
- = Denotes area of excavation.
 - //// = Denotes area of Reinstatement/ Mortar repointing-filling applied to existing harbour wall.
 - = Denotes proposed lagoon extents.
 - — — = Denotes filter/ cut-off drainage trench.
 - — — — = Denotes New collection drainage.
- Note: Mortar to be compatible with the existing wall masonry structure and be suitable for works in a tidal zone.

P01.1	04/06/24	FIRST ISSUE	XX	XX	XX
REV	DATE	REVISION DETAILS	BY	CHK	APP

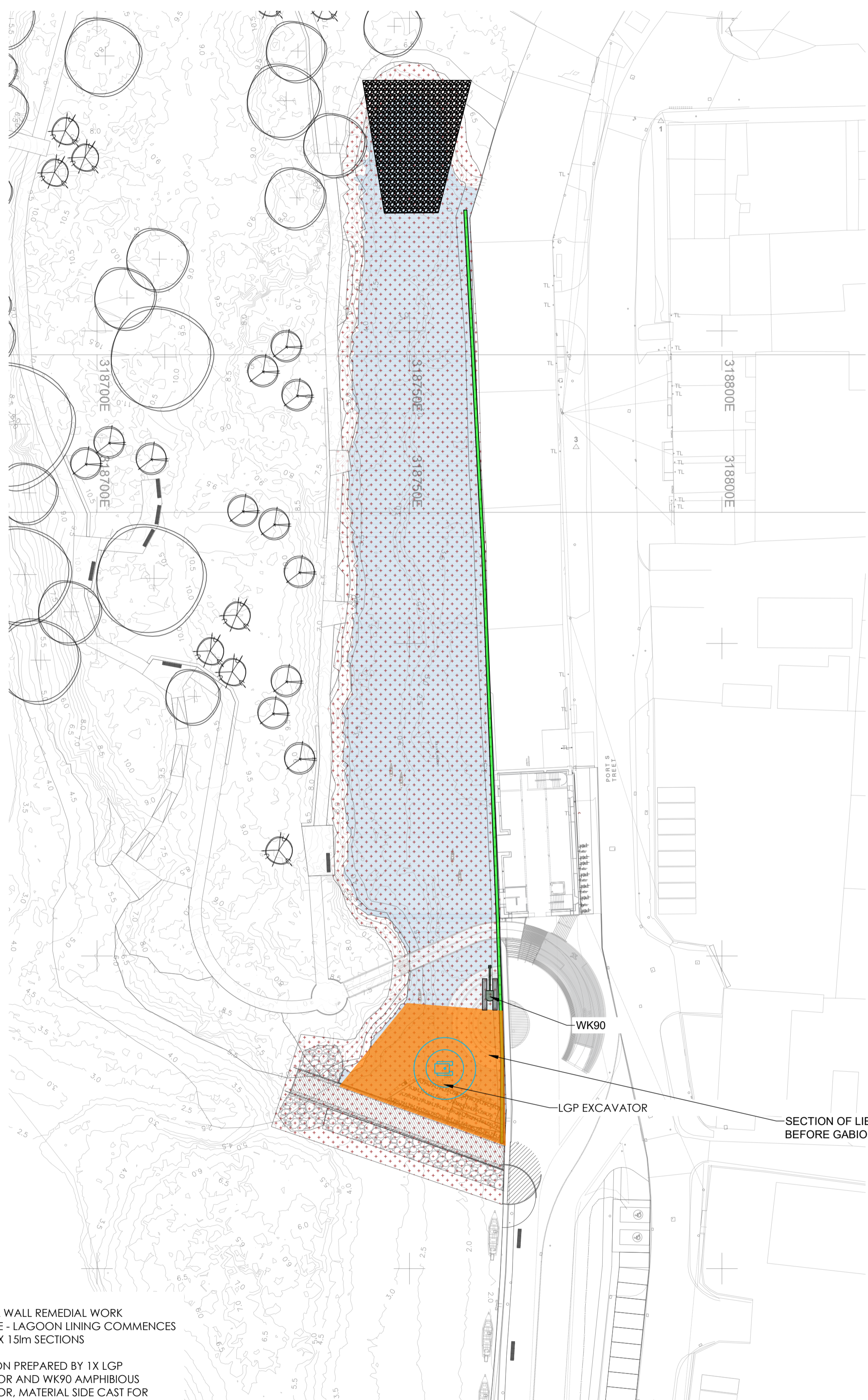


ON BEHALF OF

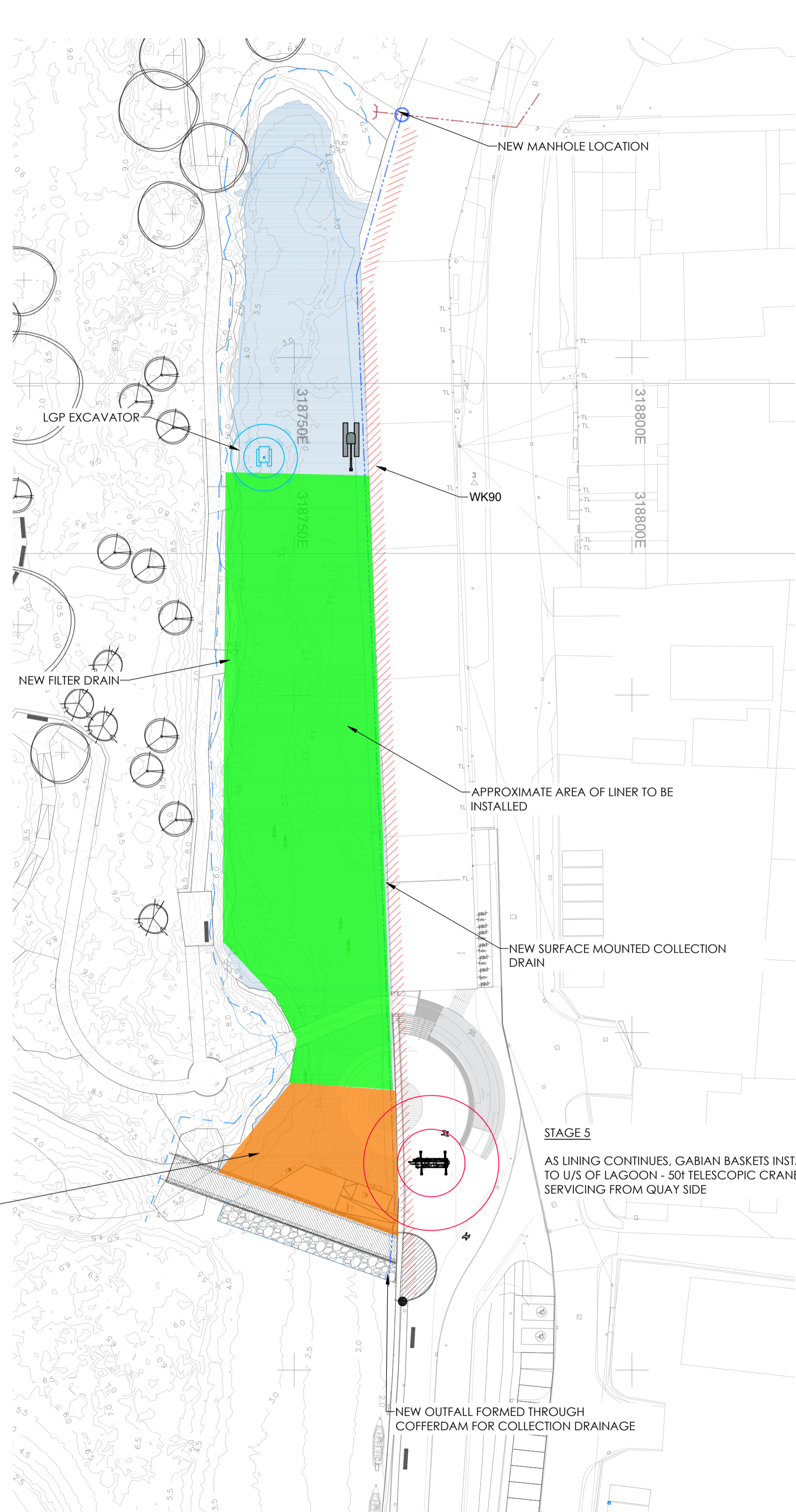
ANNAN HARBOUR REDEVELOPMENT

SEQUENCE DRAWINGS
STAGES 1-3

DRAWING No.	REVISION
22.249-LAWS-ZZ-XX-DR-C-0001	P01.1
CODE & STATUS	SCALE AT 1/
S2 - FOR INFORMATION	AS SHOWN



LAGOON EXCAVATION LAYOUT
SCALE 1:1000



RESIN INJECTION WORKS AND COLLECTION DRAINAGE LAYOUT
SCALE 1:1000

- NOTES
1. ALL DIMENSIONS ARE IN MILLIMETRES UNLESS NOTED OTHERWISE
 2. ALL LEVELS ARE IN METRES AOD UNLESS NOTED OTHERWISE.
 3. DO NOT SCALE FROM THIS DRAWING, WORK TO FIGURED DIMENSIONS ONLY.
 4. FOR OTHER NOTES REFER TO DRAWINGS 21.092-C-0001.
 5. FOR CORRESPONDING STAGES REFER TO DRAWINGS 22.249-LAWS-ZZ-XX-DR-C-0001 & 3

- KEY:
- = Denotes area of excavation.
 - /// = Denotes area of Reinstatement/ Mortar repointing-filling applied to existing harbour wall.
 - = Denotes proposed lagoon extents.
 - — — = Denotes filter/ cut-off drainage trench.
 - — — = Denotes New collection drainage.
- Note: Mortar to be compatible with the existing wall masonry structure and be suitable for works in a tidal zone.

P01	04/06/24	FIRST ISSUE	XX	XX	XX
REV	DATE	REVISION DETAILS	BY	CHK	APP

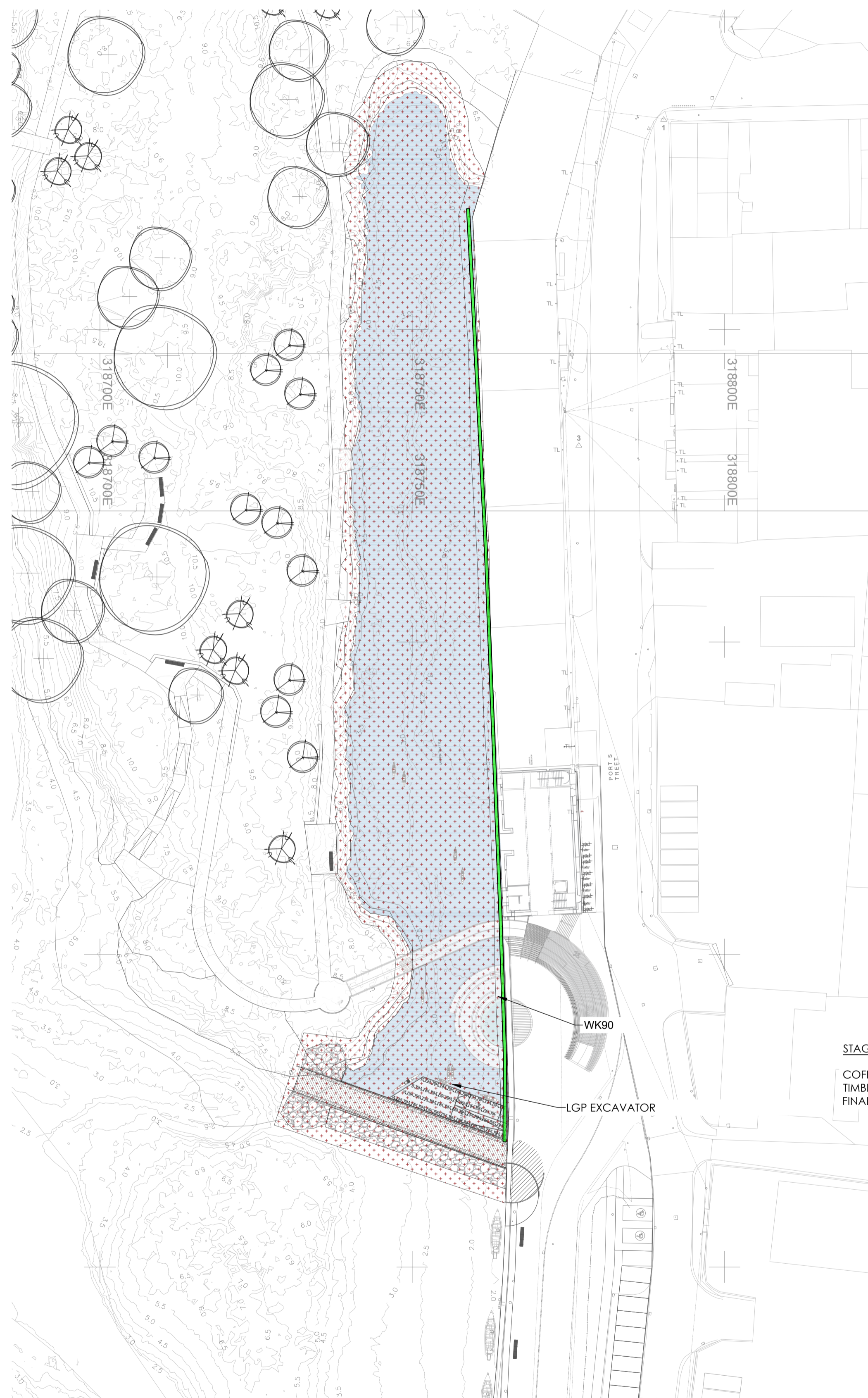


ON BEHALF OF

ANNAN HARBOUR REDEVELOPMENT

SEQUENCE DRAWINGS STAGES 4-5

DRAWING No.	REVISION
22.249-LAWS-ZZ-XX-DR-C-0002	P01
CODE & STATUS	SCALE AT A1
S2 - FOR INFORMATION	AS SHOWN



LAGOON EXCAVATION LAYOUT
SCALE 1:1000

STAGE 6
COFFERDAM SHEE PILES CUT DOWN TO DESIGN LEVEL
TIMBER CAPPING INSTALLED
FINAL FINISHES TO COFFERDAM SURFACING



**RESIN INJECTION WORKS AND
COLLECTION DRAINAGE LAYOUT**
SCALE 1:1000

- NOTES**
1. ALL DIMENSIONS ARE IN MILLIMETRES UNLESS NOTED OTHERWISE
 2. ALL LEVELS ARE IN METRES AOD UNLESS NOTED OTHERWISE.
 3. DO NOT SCALE FROM THIS DRAWING, WORK TO FIGURED DIMENSIONS ONLY.
 4. FOR OTHER NOTES REFER TO DRAWINGS 21.092-C-0001.
 5. FOR CORRESPONDING STAGES REFER TO DRAWINGS 22.249-LAWS-ZZ-XX-DR-C-0001 & 2

KEY:

= Denotes area of excavation.

= Denotes area of Reinstatement/ Mortar repointing-filling applied to existing harbour wall.

Note: Mortar to be compatible with the existing wall masonry structure and be suitable for works in a tidal zone.

= Denotes proposed lagoon extents.

= Denotes filter/ cut-off drainage trench.

= Denotes New collection drainage.

P01	04/06/24	FIRST ISSUE	XX	XX	XX
REV	DATE	REVISION DETAILS	BY	CHK	APP



ON BEHALF OF

ANNAN HARBOUR
REDEVELOPMENT

SEQUENCE DRAWINGS
STAGE 6

DRAWING No.	REVISION
22.249-LAWS-ZZ-XX-DR-C-0003	P01
CODE & STATUS	SCALE AT 1/
S2 - FOR INFORMATION	AS SHOWN