



Project

Neart na Gaoithe

Map Title

VP6 - Braehead of Lunan Viewpoint Overview Map

Drawing Number

Figure 14.20.1

Legend

- Viewpoint location
Easting: 368988
Northing: 752598
- Horizontal field of view 90°
- Horizontal field of view 53.5°

Map Details

Scale: 1:35,000
Reference: British National Grid
Date: 12 December 2017
File Ref: FIG14-X_7098_r1_VPOverview_A3L

Credits

Copyright © Mainstream Renewable Power Limited, 2017.
Map produced by LUC
Not to be copied, reproduced, or otherwise distributed without expressly written permission.



Other Credits - © Crown copyright and database rights 2017 Ordnance Survey 0100031673.





Baseline photograph


This image provides landscape and visual context only



Wireline drawing

Figure: 14.20.2
Viewpoint 6: Braehead of Lunan

| | | | | | | | |
|--|--|--------------------|-------------------|-----------------------------|------------------------------|----------------|--------------------|
| Cumulative Wind Farm key (by status): | Nearth na Gaoithe Inch Cape Seagreen | OS reference: | 368988 E 752598 N | Horizontal field of view: | 90° (cylindrical projection) | Camera: | Nikon D7000 |
| | | AOD: | 72 m | Principal distance: | 522 mm | Lens: | Nikkor 35mm f/1.8D |
| | | Direction of view: | 130° | Paper size: | 841 x 297 mm (half A1) | Camera height: | 1.5 m AGL |
| | | Nearest turbine: | 40.3 km | Correct printed image size: | 820 x 260 mm | Date and time: | 07/09/2011 13:05 |



Wireline drawing

View flat at a comfortable arm's length

Figure: 14.20.3
Viewpoint 6: Braehead of Lunan

| | | | | | |
|--------------------|-------------------|-----------------------------|---------------------------|----------------|--------------------|
| OS reference: | 368988 E 752598 N | Horizontal field of view: | 53.5° (planar projection) | Camera: | Nikon D7000 |
| AOD: | 72 m | Principal distance: | 812.5 mm | Lens: | Nikkor 35mm f/1.8D |
| Direction of view: | 160° | Paper size: | 841 x 297 mm (half A1) | Camera height: | 1.5 m AGL |
| Nearest turbine: | 40.3 km | Correct printed image size: | 820 x 260 mm | Date and time: | 07/09/2011 13:05 |



Figure: 14.20.4
Viewpoint 6: Braehead of Lunan

| | | | | | |
|--------------------|-------------------|-----------------------------|---------------------------|----------------|--------------------|
| OS reference: | 368988 E 752598 N | Horizontal field of view: | 53.5° (planar projection) | Camera: | Nikon D7000 |
| AOD: | 72 m | Principal distance: | 812.5 mm | Lens: | Nikkor 35mm f/1.8D |
| Direction of view: | 160° | Paper size: | 841 x 297 mm (half A1) | Camera height: | 1.5 m AGL |
| Nearest turbine: | 40.3 km | Correct printed image size: | 820 x 260 mm | Date and time: | 07/09/2011 13:05 |