

Project

## Neart na Gaoithe




Map Title

### VP11 - Strathkinness Viewpoint Overview Map

Drawing Number

Figure 14.25.1

Legend

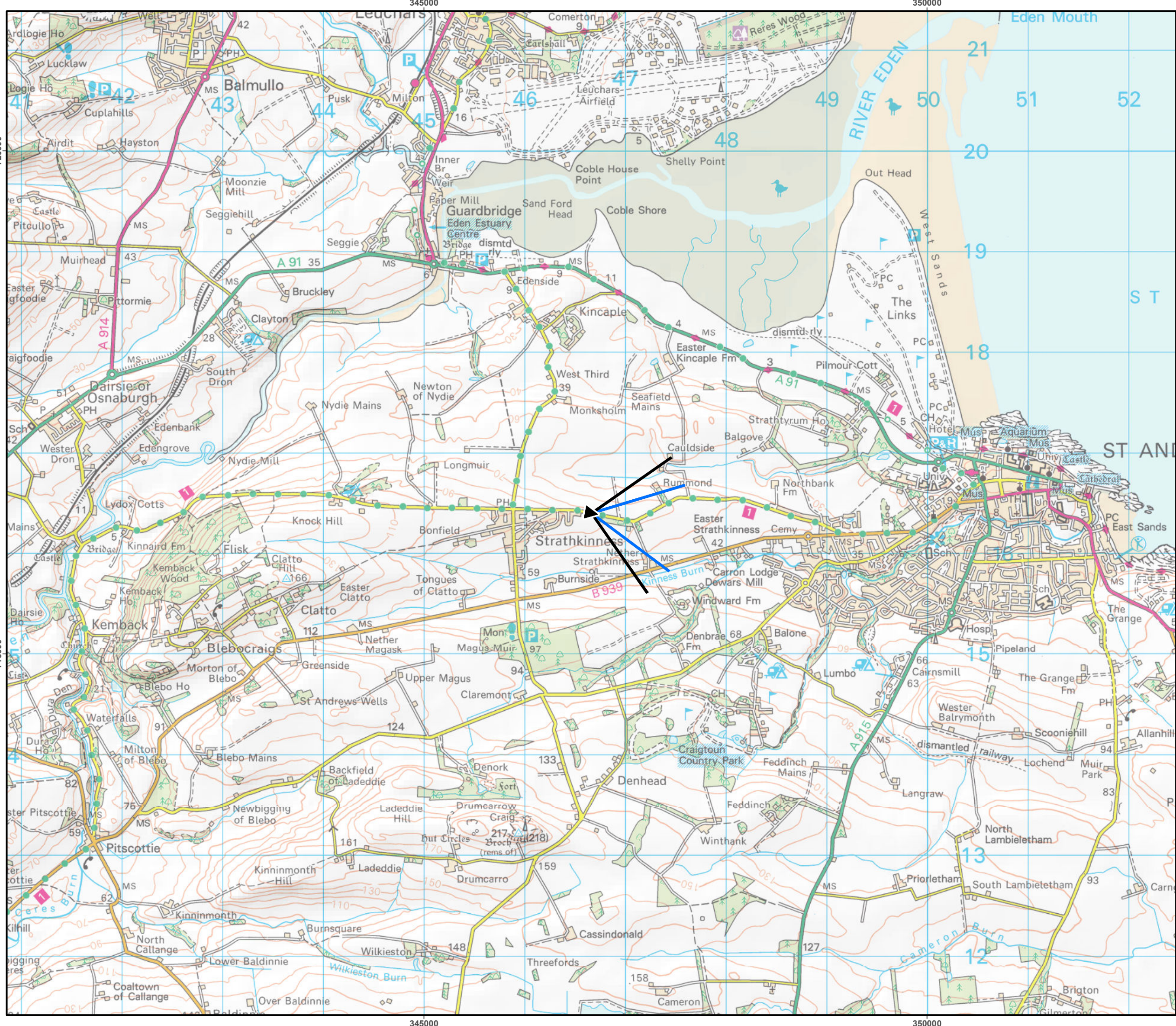
-  Viewpoint location  
Easting: 346663  
Northing: 716398
-  Horizontal field of view 90°
-  Horizontal field of view 53.5°

Map Details

Scale: 1:35,000  
Reference: British National Grid  
Date: 12 December 2017  
File Ref: FIG14-X\_7098\_r1\_VPOverview\_A3L

Credits

Copyright © Mainstream Renewable Power Limited, 2017.  
Map produced by LUC  
Not to be copied, reproduced, or otherwise distributed without  
expressly written permission.  
Other Credits - © Crown copyright and database  
rights 2017 Ordnance Survey 0100031673.

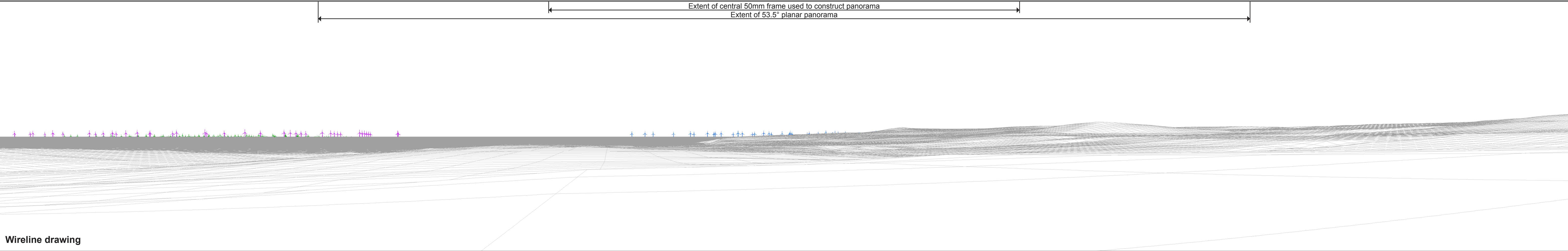







Baseline photograph

This image provides landscape and visual context only



Wireline drawing





Wireline drawing

View flat at a comfortable arm's length





Photomontage

View flat at a comfortable arm's length

**Figure: 14.25.4**  
**Viewpoint 11: Strathkinness**

|                    |                   |                             |                           |                |                    |
|--------------------|-------------------|-----------------------------|---------------------------|----------------|--------------------|
| OS reference:      | 346663 E 716398 N | Horizontal field of view:   | 53.5° (planar projection) | Camera:        | Nikon D7000        |
| AOD:               | 71 m              | Principal distance:         | 812.5 mm                  | Lens:          | Nikkor 35mm f/1.8D |
| Direction of view: | 100°              | Paper size:                 | 841 x 297 mm (half A1)    | Camera height: | 1.5 m AGL          |
| Nearest turbine:   | 33.3 km           | Correct printed image size: | 820 x 260 mm              | Date and time: | 02/03/2013 17:15   |