



Project

Neart na Gaoithe

Map Title

VP12 - St Andrews, East Scores Viewpoint Overview Map

Drawing Number

Figure 14.26.1

Legend

- ▲ Viewpoint location
Easting: 351572
Northing: 716671
- ✓ Horizontal field of view 90°
- ✓ Horizontal field of view 53.5°

Map Details

Scale: 1:35,000

Reference: British National Grid

Date: 12 December 2017

File Ref: FIG14-X_7098_r1_VPOverview_A3L

Credits

Copyright © Mainstream Renewable Power Limited, 2017.
Map produced by LUC
Not to be copied, reproduced, or otherwise distributed without
expressly written permission.

Other Credits - © Crown copyright and database
rights 2017 Ordnance Survey 0100031673.



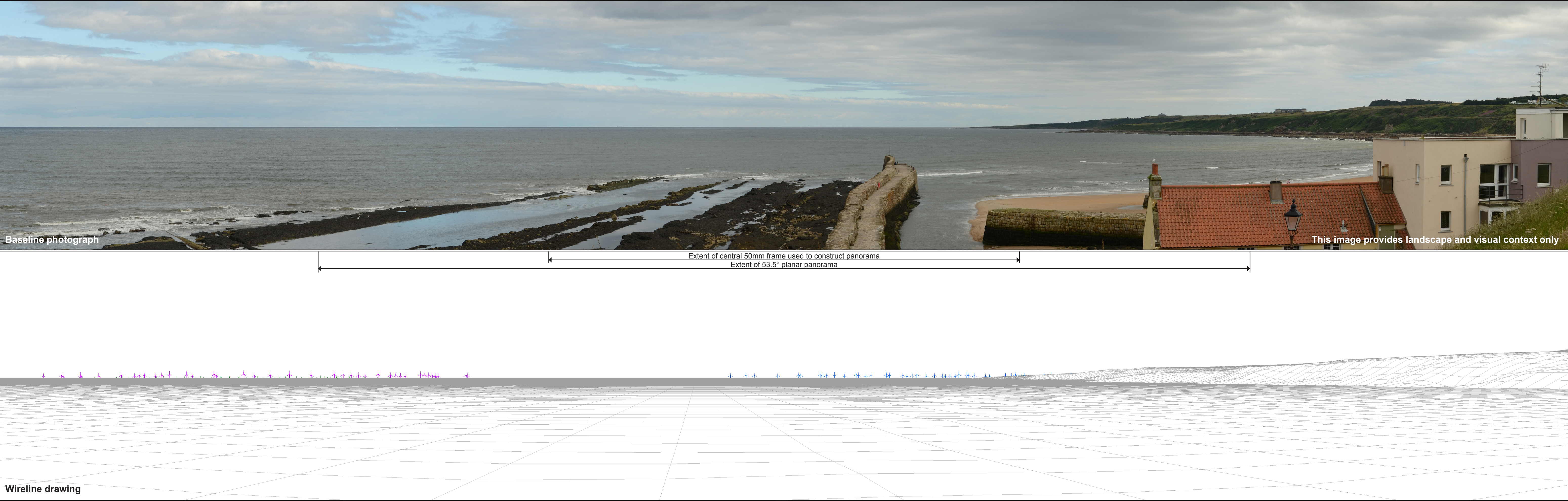



Figure: 14.26.2
Viewpoint 12: St Andrews, East Scores

Cumulative Wind Farm key (by status):	Nearth na Gaoithe Inch Cape Seagreen	OS reference:	351572 E 716671 N	Horizontal field of view:	90° (cylindrical projection)	Camera:	Nikon D7000
		AOD:	12 m	Principal distance:	522 mm	Lens:	Nikkor 35mm f/1.8D
		Direction of view:	95°	Paper size:	841 x 297 mm (half A1)	Camera height:	1.5 m AGL
		Nearest turbine:	28.5 km	Correct printed image size:	820 x 260 mm	Date and time:	22/07/2011 14:50



Wireline drawing

View flat at a comfortable arm's length

Figure: 14.26.3
Viewpoint 12: St Andrews, East Scores

OS reference:	351572 E 716671 N	Horizontal field of view:	53.5° (planar projection)	Camera:	Nikon D7000
AOD:	12 m	Principal distance:	812.5 mm	Lens:	Nikkor 35mm f/1.8D
Direction of view:	95°	Paper size:	841 x 297 mm (half A1)	Camera height:	1.5 m AGL
Nearest turbine:	28.5 km	Correct printed image size:	820 x 260 mm	Date and time:	22/07/2011 14:50



Photomontage

View flat at a comfortable arm's length

Figure: 14.26.4
Viewpoint 12: St Andrews, East Scores

OS reference:	351572 E 716671 N	Horizontal field of view:	53.5° (planar projection)	Camera:	Nikon D7000
AOD:	12 m	Principal distance:	812.5 mm	Lens:	Nikkor 35mm f/1.8D
Direction of view:	95°	Paper size:	841 x 297 mm (half A1)	Camera height:	1.5 m AGL
Nearest turbine:	28.5 km	Correct printed image size:	820 x 260 mm	Date and time:	22/07/2011 14:50

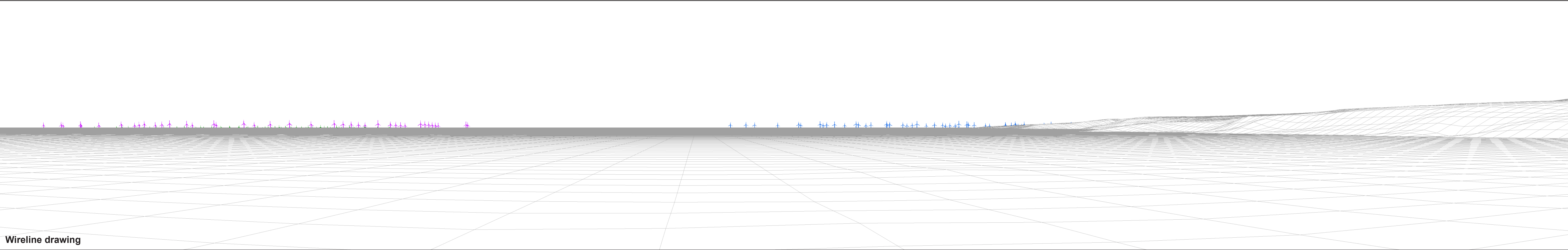


Figure: 14.26.5
Viewpoint 12: St Andrews, East Scores

Cumulative Wind Farm key (by status):	Nearth na Gaoithe Inch Cape Seagreen	OS reference:	351572 E 716671 N	Horizontal field of view:	90° (cylindrical projection)	Camera:	Nikon D7000
		AOD:	12 m	Principal distance:	522 mm	Lens:	Nikkor 35mm f/1.8D
		Direction of view:	95°	Paper size:	841 x 297 mm (half A1)	Camera height:	1.5 m AGL
		Nearest turbine:	28.5 km	Correct printed image size:	820 x 260 mm	Date and time:	22/07/2011 14:50