


VP 1 - Aberdeen to Lerwick Ferry

Extents of Option Agreement Area

 Marram Offshore Wind Farm (Extents of Option Agreement Area)

Notes: 90° Horizontal Field of View. View flat at a comfortable arm's length.

Indicative wirelines are based on indicative turbines 350m to blade tip positioned at the corners of the NE7 Option Agreement Area



	ddmm/yyyy	--	--	--	--
2	01/10/2025	LT	AMc	RR	LG
1	13/08/2025	LT	AMc	RR	LG
REV	REV DATE	GIS CREATOR	GIS REVIEWER	TECHNICAL CHECKER	TECHNICAL APPROVER

WSP DRAWING NUMBER 808368-WEIS-IA-E5-FG-S8-73676

MarramWind DRAWING NUMBER MAR-GEN-ENV-MAP-WSP-000395

DATUM	ETRS 89	PROJECTION	UTM Zone 30N
-------	---------	------------	--------------

SCALE	PAGE SIZE	A3
-------	-----------	----

PROJECT TITLE  
MarramWind Offshore Wind Farm

DRAWING TITLE  
Figure 17.4a Wirelines Aberdeen to Lerwick ferry and Rattray Head (VP1)  
**Environmental Impact Assessment Report**

© COPYRIGHT NOTES  
Service Layer Credits: OS from Zoomstack (2025), Esri, Garmin, FAO, NOAA, USGS, and other contributors

NOT TO BE USED FOR NAVIGATION

E434 070, N921 359



VP 2 - Rattray Head

Extents of Option Agreement Area

Reactive Compensation Platform B

Reactive Compensation Platform A

E410 540, N858 040



-  Marram Offshore Wind Farm (Extents of Option Agreement Area)
-  Marram Offshore Wind Farm (Closest points to Reactive Compensation Platform (RCP) Search Area)
- RCP A: E439 602, N860 359
- RCP B: E439 017, N878 474

Notes: 90° Horizontal Field of View. View flat at a comfortable arm's length.


Indicative wirelines are based on indicative turbines 350m to blade tip positioned at the corners of the NE7 Option Agreement Area, and 80m height of Reactive Compensation Platforms



	dd/mm/yyyy	--	--	--	--
2	01/10/2025	LT	AMc	RR	LG
1	13/08/2025	LT	AMc	RR	LG
REV	REV DATE	GIS CREATOR	GIS REVIEWER	TECHNICAL CHECKER	TECHNICAL APPROVER

WSP DRAWING NUMBER		808368-WEIS-IA-E5-FG-S8-73676			
MarramWind DRAWING NUMBER		MAR-GEN-ENV-MAP-WSP-000395			
DATUM		ETRS 89		PROJECTION	UTM Zone 30N
SCALE				PAGE SIZE	A3
PROJECT TITLE		MarramWind Offshore Wind Farm			
DRAWING TITLE		Figure 17.4b Wirelines Aberdeen to Lerwick ferry and Rattray Head (VP2)			
		Environmental Impact Assessment Report			
		© COPYRIGHT NOTES Service Layer Credits: OS from Zoomstack (2025), Esri, Garmin, FAO, NOAA, USGS, and other contributors			
		NOT TO BE USED FOR NAVIGATION			
					

VP 3 - Aberdeen to Lerwick Ferry



E430985, N879158

-  Marram Offshore Wind Farm (Extents of Option Agreement Area)
-  Marram Offshore Wind Farm (Closest points to Reactive Compensation Platform Search Area)
- RCP B: E439 017, N878 474

Notes: 90° Horizontal Field of View. View flat at a comfortable arm's length.

Indicative wirelines are based on indicative turbines 350m to blade tip positioned at the corners of the NE7 Option Agreement Area, and 80m height of Reactive Compensation Platforms



	dd/mm/yyyy	--	--	--	--
2	01/10/2025	LT	AMc	RR	LG
1	13/08/2025	LT	AMc	RR	LG
REV	REV DATE	GIS CREATOR	GIS REVIEWER	TECHNICAL CHECKER	TECHNICAL APPROVER
WSP DRAWING NUMBER			808368-WEIS-IA-E5-FG-S8-73676		
MarramWind DRAWING NUMBER		MAR-GEN-ENV-MAP-WSP-000395			
DATUM		ETRS 89	PROJECTION		UTM Zone 30N
SCALE			PAGE SIZE		A3
PROJECT TITLE					
MarramWind Offshore Wind Farm					
DRAWING TITLE					
Figure 17.4c Wirelines Aberdeen to Lerwick ferry and Rattray Head (VP3)					
Environmental Impact Assessment Report					
© COPYRIGHT NOTES					
Service Layer Credits: OS from Zoomstack (2025), Esri, Garmin, FAO, NOAA, USGS, and other contributors					
NOT TO BE USED FOR NAVIGATION					
