


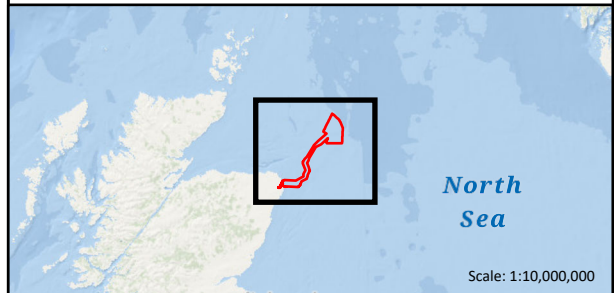



-  Red Line Boundary
-  Option Agreement Area
-  Marine water and sediment quality study area



	ddmm/yyyy	--	--	--	--
	ddmm/yyyy	--	--	--	--
1	30/09/2025	LT	AMc	MR	NC
REV	REV DATE	GIS CREATOR	GIS REVIEWER	TECHNICAL CHECKER	TECHNICAL APPROVER

WSP DRAWING NUMBER 852346-WEIS-IA-E5-PD-M3-728885

MarramWind DRAWING NUMBER MAR-GEN-ENV-MAP-WSP-000598

DATUM ETRS 89 PROJECTION UTM Zone 30N

SCALE 1:500,000 PAGE SIZE A3

PROJECT TITLE MarramWind Offshore Wind Farm

DRAWING TITLE Figure 7.1 Marine water and sediment quality study area

Environmental Impact Assessment Report

© COPYRIGHT NOTES
Service Layer Credits: OS from Zoomstack (2025), Esri, Garmin, FAO, NOAA, USGS, and other contributors

NOT TO BE USED FOR NAVIGATION

