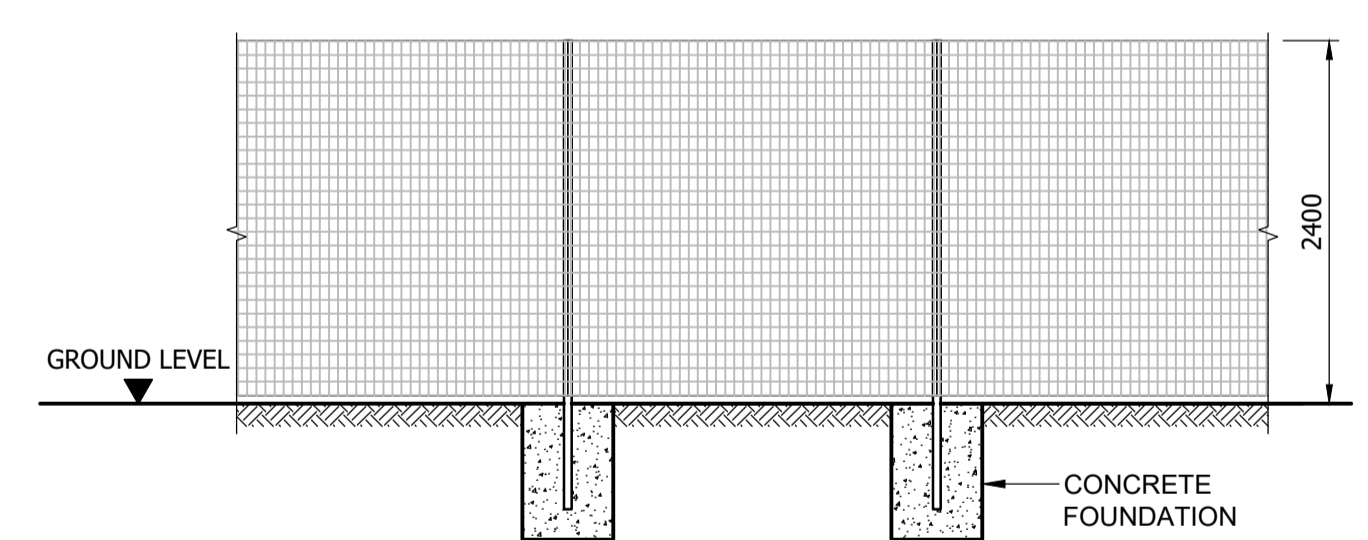
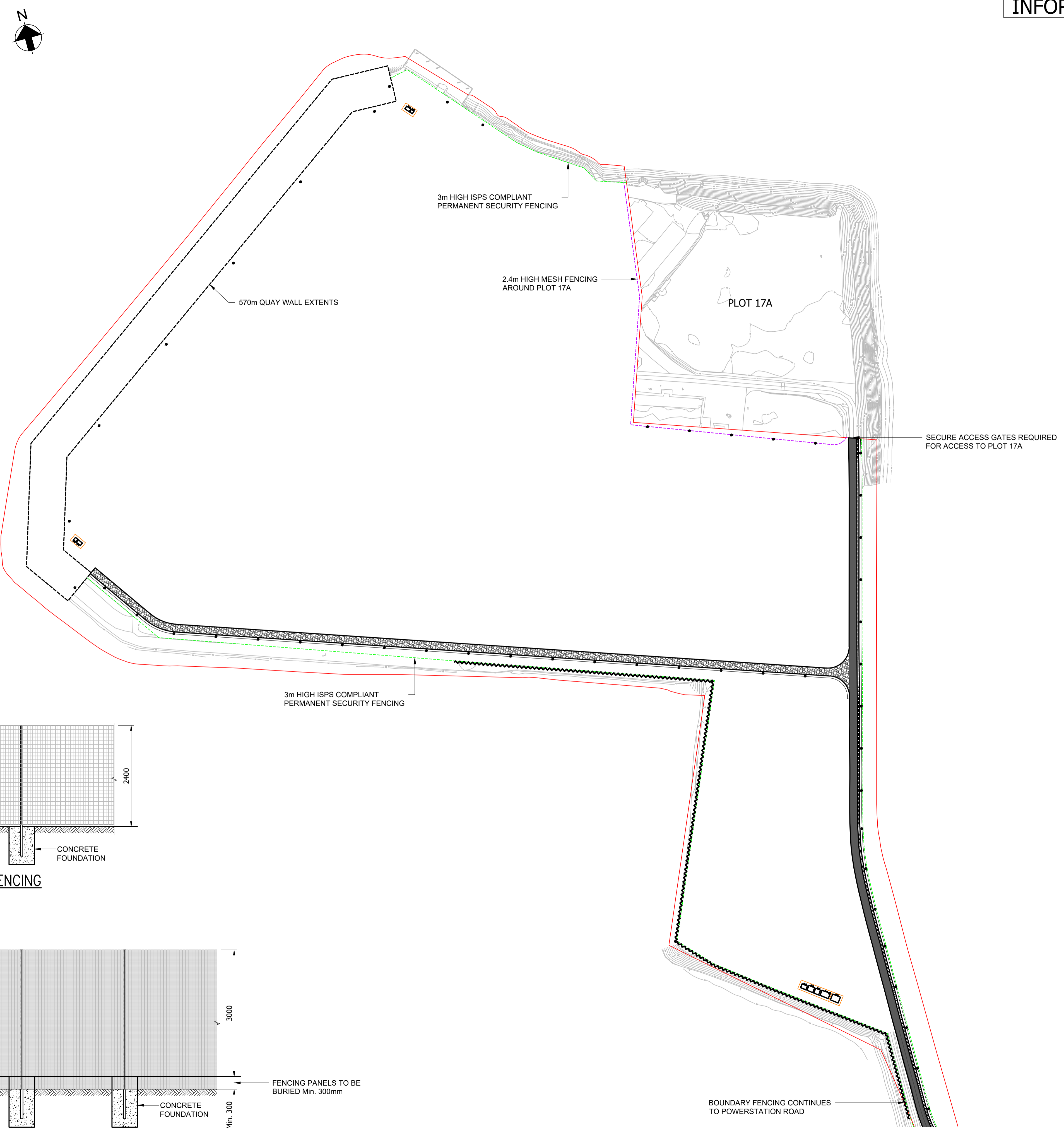


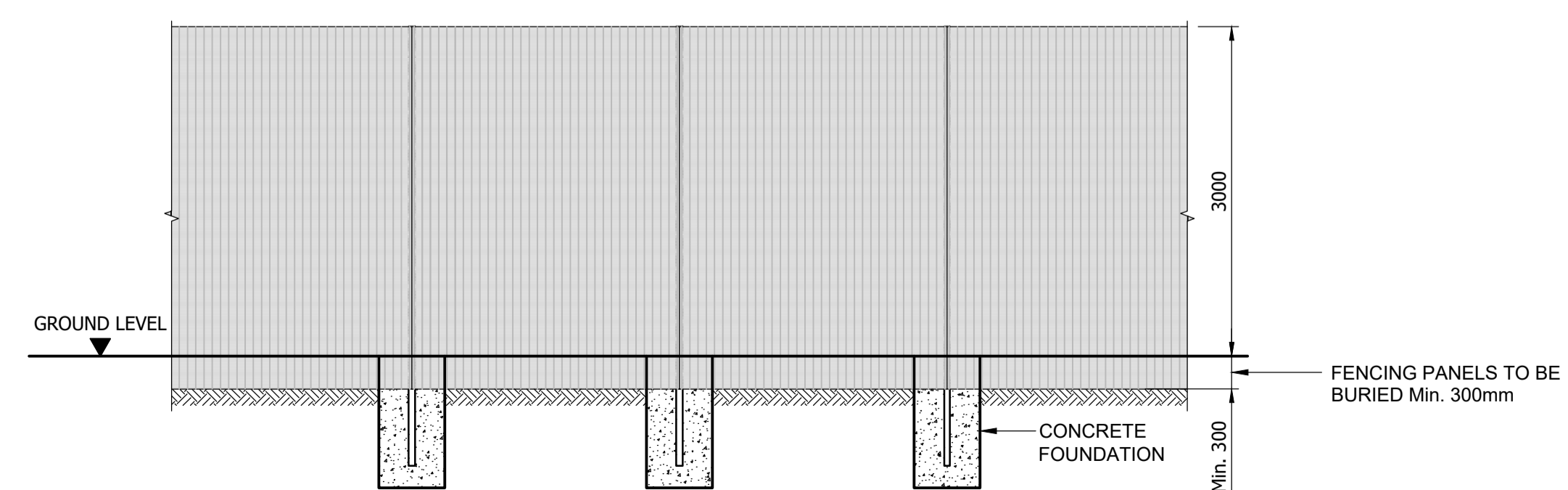
**INFORMATION ONLY**

- NOTES**
1. ALL DIMENSIONS IN MILLIMETRES UNLESS NOTED OTHERWISE.
  2. ALL LEVELS ARE RELATIVE TO CHART DATUM.
  3. THIS DRAWING TO BE READ IN CONJUNCTION WITH ALL RELEVANT ENGINEER'S AND SPECIALIST'S DRAWINGS AND THE CONTRACT SPECIFICATION DOCUMENTS. THE CLIENT IS TO BE ADVISED OF ANY DISCREPANCIES ENCOUNTERED ON SITE DURING CONSTRUCTION WORKS.

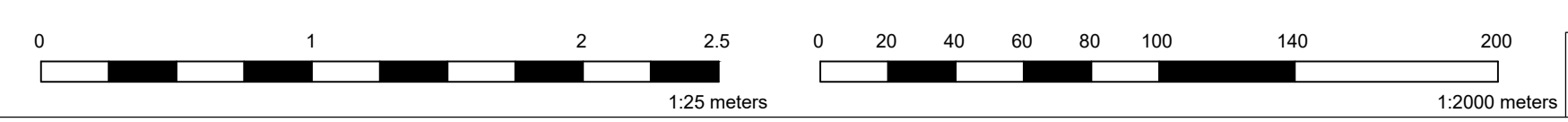
- LEGEND**
- TERRESTRIAL PLANNING CONSENT BOUNDARY
  - - - - - INDICATIVE EXTENTS OF 3.0m BOUNDARY FENCE
  - - - - - INDICATIVE EXTENTS OF 2.4m MESH FENCE
  - ~ ~ ~ ~ ~ INDICATIVE EXTENTS OF SHEET PILING
  - [Pattern] UNBOUND 6F2 ACCESS ROUTE
  - [Solid] TARMAC ROAD
  - LIGHTING COLUMNS



**TYPICAL 2.4m INTERNAL FENCING**  
1:25



**TYPICAL 3.0m ISPS PERIMETER SECURITY FENCING**  
1:25



DO NOT SCALE

P01	23.05.2024	ISSUED FOR ENVIRONMENTAL IMPACT ASSESSMENT	AH	KM
REV	DATE	REVISION DESCRIPTION	DRN	VER

THIS DRAWING IS COPYRIGHT © DO NOT SCALE FROM THIS DRAWING.

**Arch Henderson** 1919

Civil Engineers  
Structural Engineers  
Principal Designers  
Architects  
Geotechnical services  
Environmental services

142 St. Vincent Street, Glasgow G2 5LA.  
Tel : 0141 227 3060 • Fax : 0141 248 9542  
www.arch-henderson.co.uk • email : glasgow@arch-henderson.co.uk

Offices in : Aberdeen, Dundee, Falkland Islands, Glasgow, Inverness, Lerwick, Southampton, Stromness and Thurso

PROJECT :  
**CLYDEPORT OPERATIONS LTD  
HUNTERSTON CONSTRUCTION YARD**

TITLE :  
**PERMANENT BOUNDARY FENCE LAYOUT**

DRAWN : AH	DATE : 20.05.2024	VERIFIED : MS	APPROVED : KM
SCALE : (A1) 1:2000 U.N.O.		DRAWING STATUS : S0	

DRAWING No : **HMY-AHN-00-00-DR-C-9106** REV : **P01**