

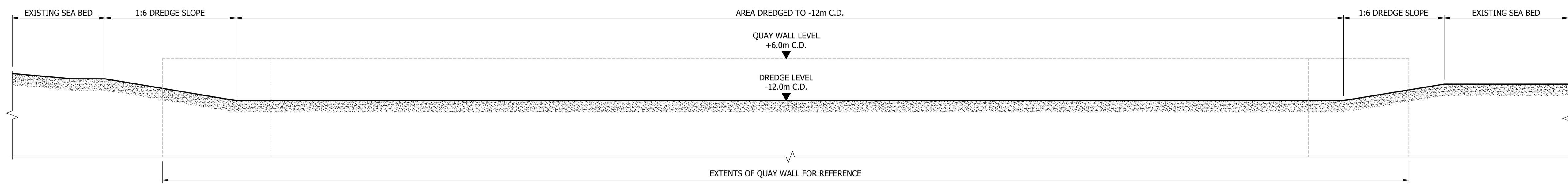
**INFORMATION ONLY**

**NOTES**

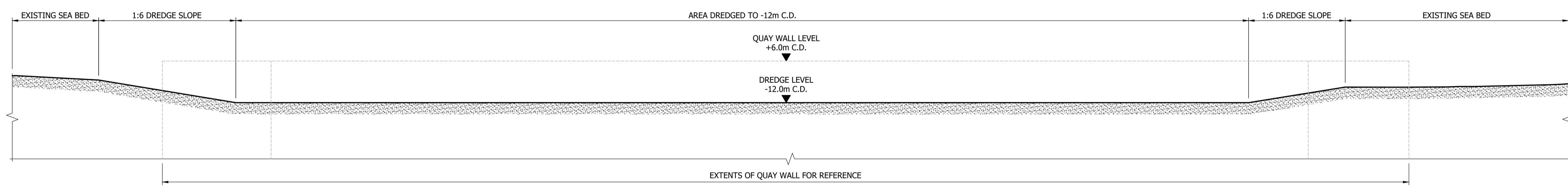
1. ALL DIMENSIONS IN MILLIMETRES UNLESS NOTED OTHERWISE.
2. ALL LEVELS ARE RELATIVE TO CHART DATUM.
3. THIS DRAWING TO BE READ IN CONJUNCTION WITH ALL RELEVANT ENGINEER'S AND SPECIALIST'S DRAWINGS AND THE CONTRACT SPECIFICATION DOCUMENTS. THE CLIENT IS TO BE ADVISED OF ANY DISCREPANCIES ENCOUNTERED ON SITE DURING CONSTRUCTION WORKS.

**REFERENCE DRAWINGS**

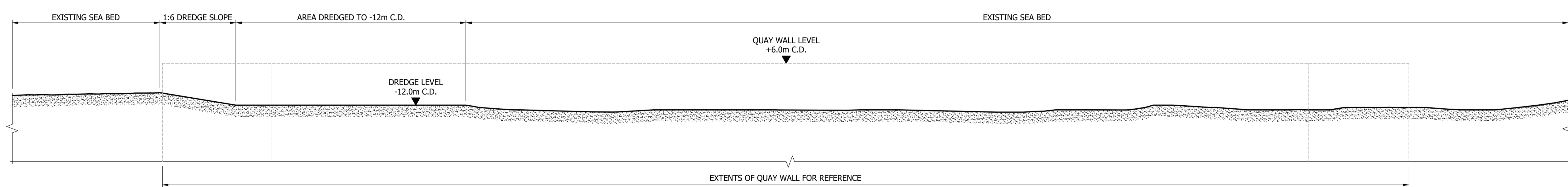
- HMY-AHN-00-00-DR-C-9300 - 450m QUAY WALL GA



**SECTION A-A**



**SECTION B-B**



**SECTION C-C**

P01	23.05.2024	ISSUED FOR DREDGE AND DISPOSAL LICENCE APPLICATION	AH	KM
REV	DATE	REVISION DESCRIPTION	DRN	VER

THIS DRAWING IS COPYRIGHT . DO NOT SCALE FROM THIS DRAWING.

**Arch Henderson** 1919

Civil Engineers  
Structural Engineers  
Principal Designers  
Architects  
Geotechnical services  
Environmental services

142 St. Vincent Street, Glasgow G2 5LA.  
Tel : 0141 227 3060 • Fax : 0141 248 9542  
www.arch-henderson.co.uk • email : glassgow@arch-henderson.co.uk

Offices in : Aberdeen, Dundee, Falkland Islands, Glasgow, Inverness, Lerwick, Southampton, Stromness and Thurso

PROJECT :  
**CLYDEPORT OPERATIONS LTD  
HUNTERSTON CONSTRUCTION YARD**

TITLE :  
**450m QUAY WALL  
DREDGE PROFILE SECTIONS**

DRAWN : AH	DATE : 22.05.2024	VERIFIED : MS	APPROVED : KM
---------------	----------------------	------------------	------------------

SCALE : (A1) 1:1000	DRAWING STATUS : S0
------------------------	------------------------

DRAWING No : HMY-AHN-00-00-DR-C-9301	REV : P01
---	--------------



DO NOT SCALE