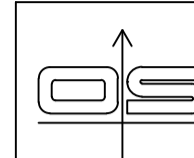
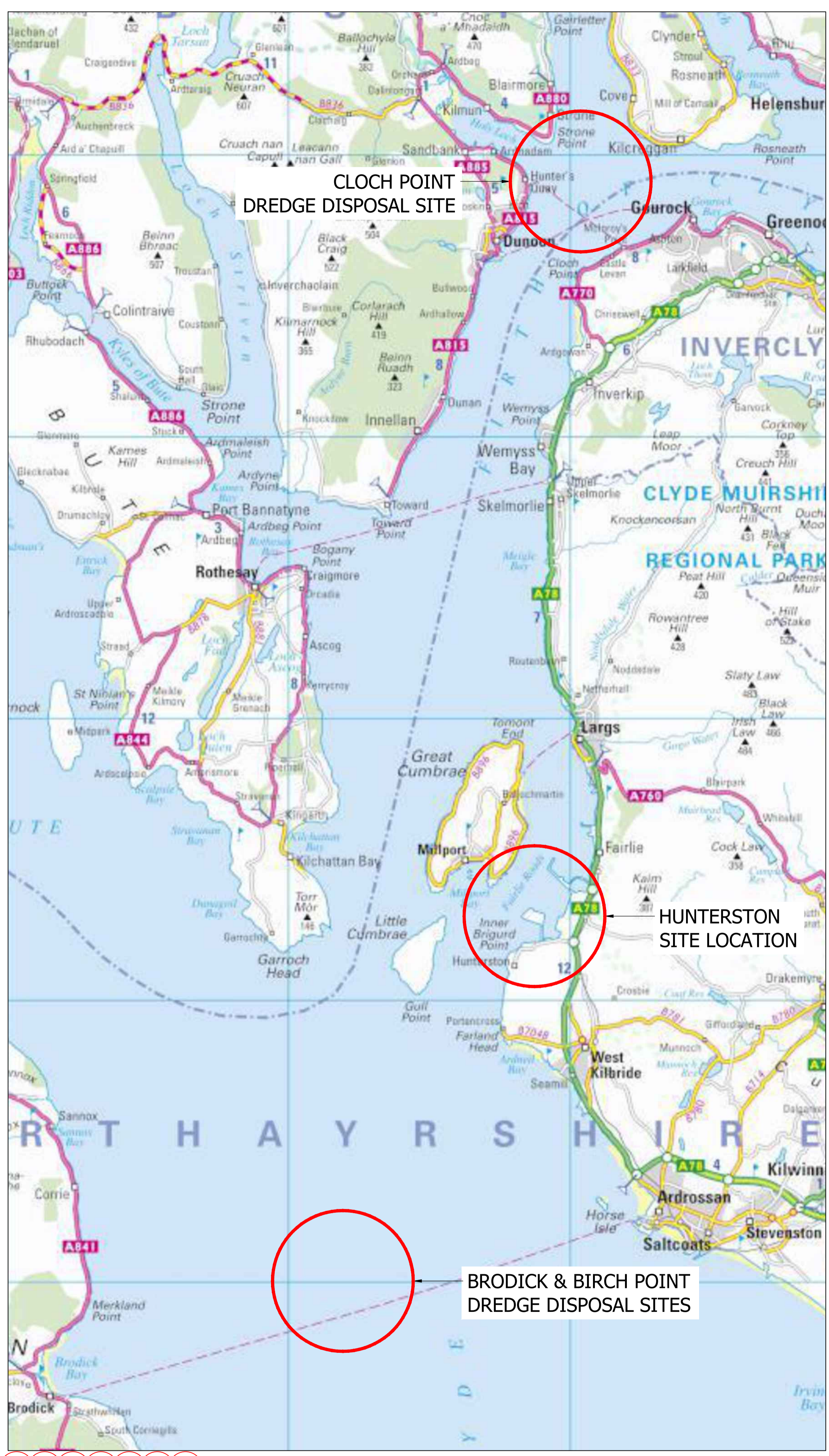


NOTES

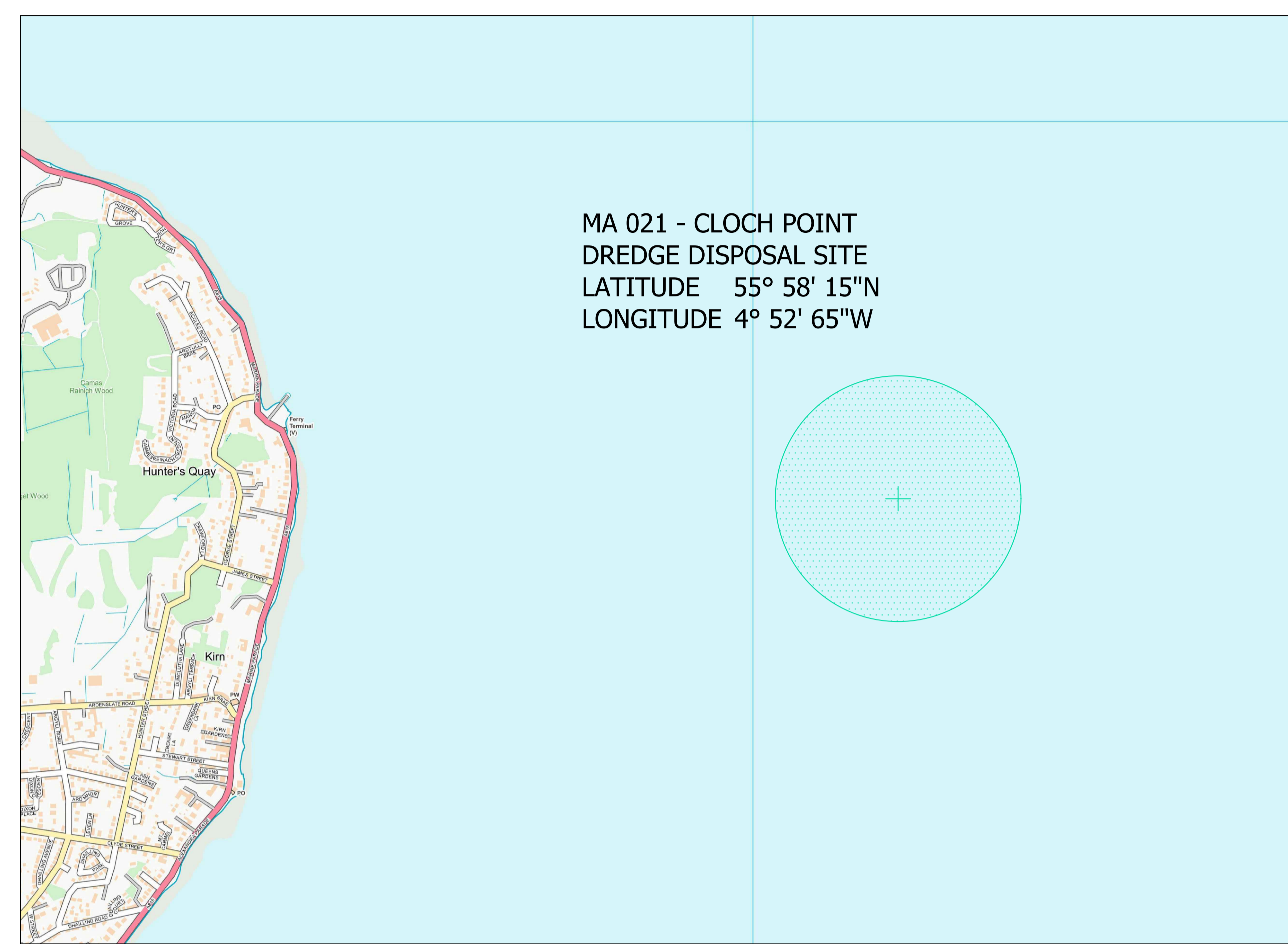
1. ALL DIMENSIONS IN MILLIMETRES UNLESS NOTED OTHERWISE.
2. ALL LEVELS ARE RELATIVE TO CHART DATUM.
3. THIS DRAWING TO BE READ IN CONJUNCTION WITH ALL RELEVANT ENGINEER'S AND SPECIALIST'S DRAWINGS AND THE CONTRACT SPECIFICATION DOCUMENTS. THE CLIENT IS TO BE ADVISED OF ANY DISCREPANCIES ENCOUNTERED ON SITE DURING CONSTRUCTION WORKS.
4. DREDGED MATERIAL DISPOSAL AREA SUBJECT TO THE CONDITIONS OF THE MD-L0T DREDGING AND SEA DISPOSAL LICENCE.



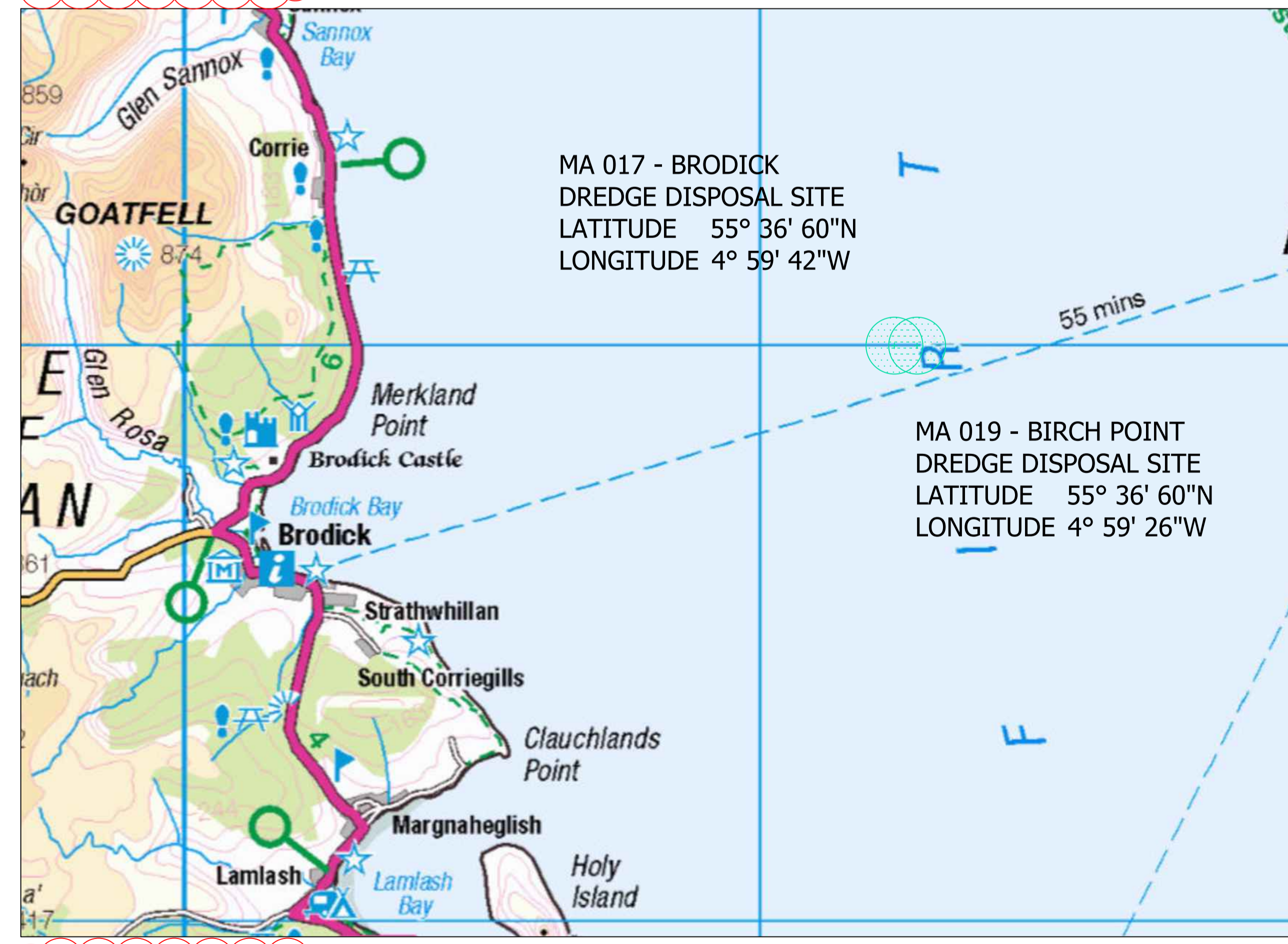
Reproduced by permission of Ordnance Survey® on behalf of The Controller of Her Majesty's Stationery Office.
© Crown copyright 2007. All rights reserved.
Licence number : 100002501



DISPOSAL SITE LAYOUT
1:100,000



DISPOSAL SITE LOCATION
1:5,000



DISPOSAL SITE LOCATIONS
1:30,000

MA 021 - CLOCH POINT
DREDGE DISPOSAL SITE
LATITUDE 55° 58' 15"N
LONGITUDE 4° 52' 65"W

MA 017 - BRODICK
DREDGE DISPOSAL SITE
LATITUDE 55° 36' 60"N
LONGITUDE 4° 59' 42"W

MA 019 - BIRCH POINT
DREDGE DISPOSAL SITE
LATITUDE 55° 36' 60"N
LONGITUDE 4° 59' 26"W

REV	DATE	REVISION DESCRIPTION	DRN	VER
P02	14.06.2024	RE-ISSUED FOR DREDGE AND DISPOSAL LICENCE APPLICATION	AH	KM
P01	23.05.2024	ISSUED FOR DREDGE AND DISPOSAL LICENCE APPLICATION	AH	KM

THIS DRAWING IS COPYRIGHT © DO NOT SCALE FROM THIS DRAWING.



Civil Engineers
Structural Engineers
Principal Designers
Architects
Geotechnical services
Environmental services

142 St. Vincent Street, Glasgow G2 5LA.
Tel : 0141 227 3060 Fax : 0141 248 9542
www.arch-henderson.co.uk email : glasgow@arch-henderson.co.uk

Offices in : Aberdeen, Dundee, Falkland Islands, Glasgow, Inverness, Lerwick, Southampton, Stromness and Thurso

PROJECT :
CLYDEPORT OPERATIONS LTD
HUNTERSTON CONSTRUCTION YARD

TITLE :
DREDGE DISPOSAL LOCATION PLAN

DRAWN : AH	DATE : 22.05.2024	VERIFIED : MS	APPROVED : KM
SCALE : (A1) AS SHOWN		DRAWING STATUS : S0	

DRAWING No : HMY-AHN-00-00-DR-C-9302 REV : P02

