



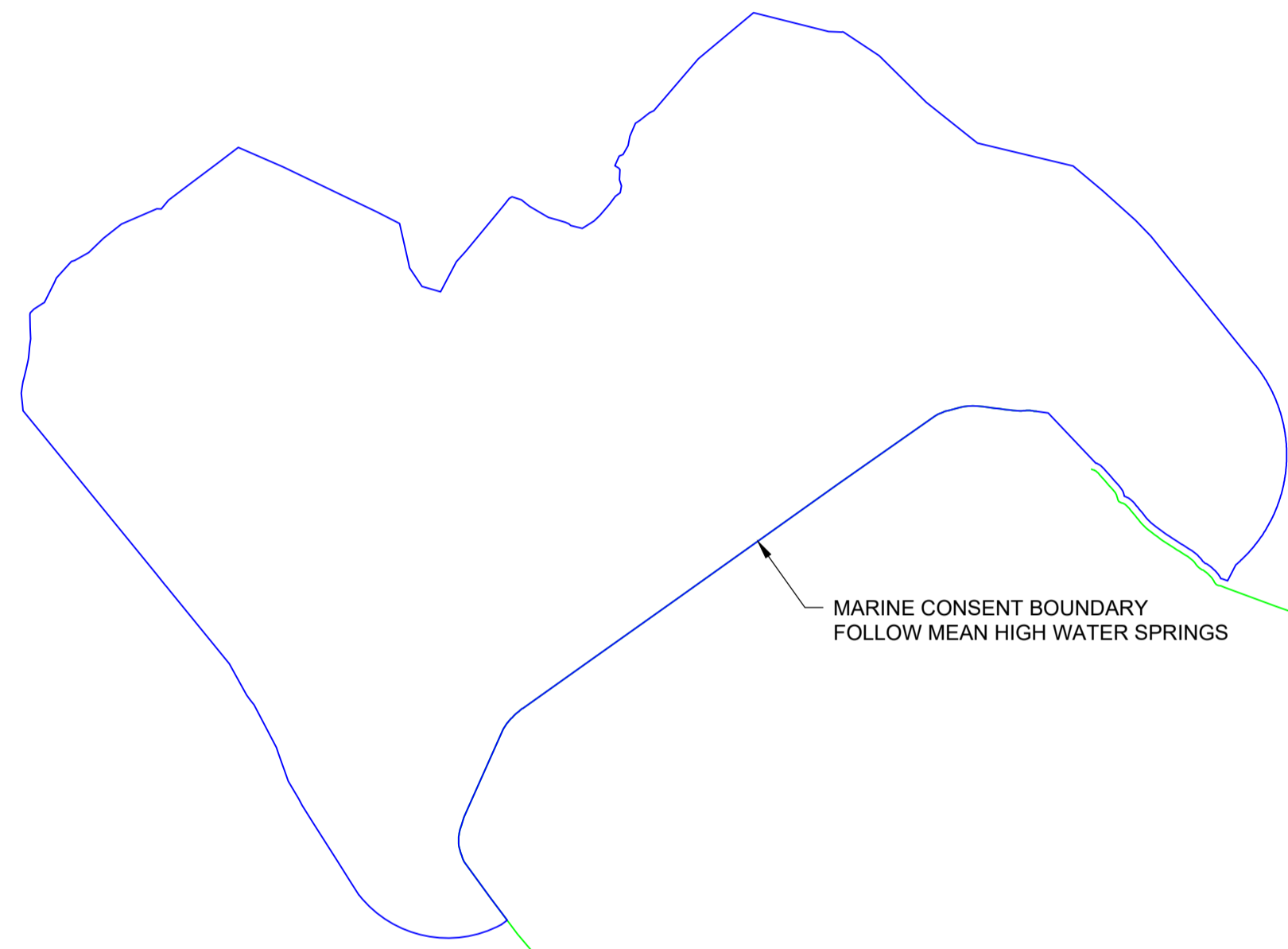
INFORMATION ONLY

NOTES

1. ALL DIMENSIONS IN MILLIMETRES UNLESS NOTED OTHERWISE.
2. ALL LEVELS ARE RELATIVE TO CHART DATUM.
3. THIS DRAWING TO BE READ IN CONJUNCTION WITH ALL RELEVANT ENGINEER'S AND SPECIALIST'S DRAWINGS AND THE CONTRACT SPECIFICATION DOCUMENTS. THE CLIENT IS TO BE ADVISED OF ANY DISCREPANCIES ENCOUNTERED ON SITE DURING CONSTRUCTION WORKS.

LEGEND

-  MARINE CONSENT BOUNDARY
-  MEAN HIGH WATER SPRINGS



MARINE CONSENT BOUNDARY
FOLLOW MEAN HIGH WATER SPRINGS

DISUSED FORMER
COAL YARD

P01	23.05.2024	ISSUED FOR DREDGE AND DISPOSAL LICENCE APPLICATION	AH	KM
REV	DATE	REVISION DESCRIPTION	DRN	VER

THIS DRAWING IS COPYRIGHT © DO NOT SCALE FROM THIS DRAWING.



Civil Engineers
Structural Engineers
Principal Designers
Architects
Geotechnical services
Environmental services

142 St. Vincent Street, Glasgow G2 5LA.
Tel : 0141 227 3060 Fax : 0141 248 9542
www.arch-henderson.co.uk email : glassgow@arch-henderson.co.uk

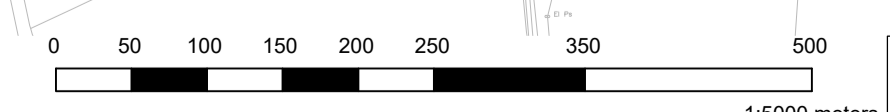
Offices in : Aberdeen, Dundee, Falkland Islands, Glasgow, Inverness, Lerwick, Southampton, Stromness and Thurso

PROJECT :
**CLYDEPORT OPERATIONS LTD
HUNTERSTON CONSTRUCTION YARD**

TITLE :
MARINE CONSTRUCTION BOUNDARY

DRAWN : AH	DATE : 22.05.2024	VERIFIED : MS	APPROVED : KM
SCALE : (A1) 1:5000		DRAWING STATUS : S0	

DRAWING No : **HMY-AHN-00-00-DR-C-9303** REV : **P01**



DO NOT SCALE