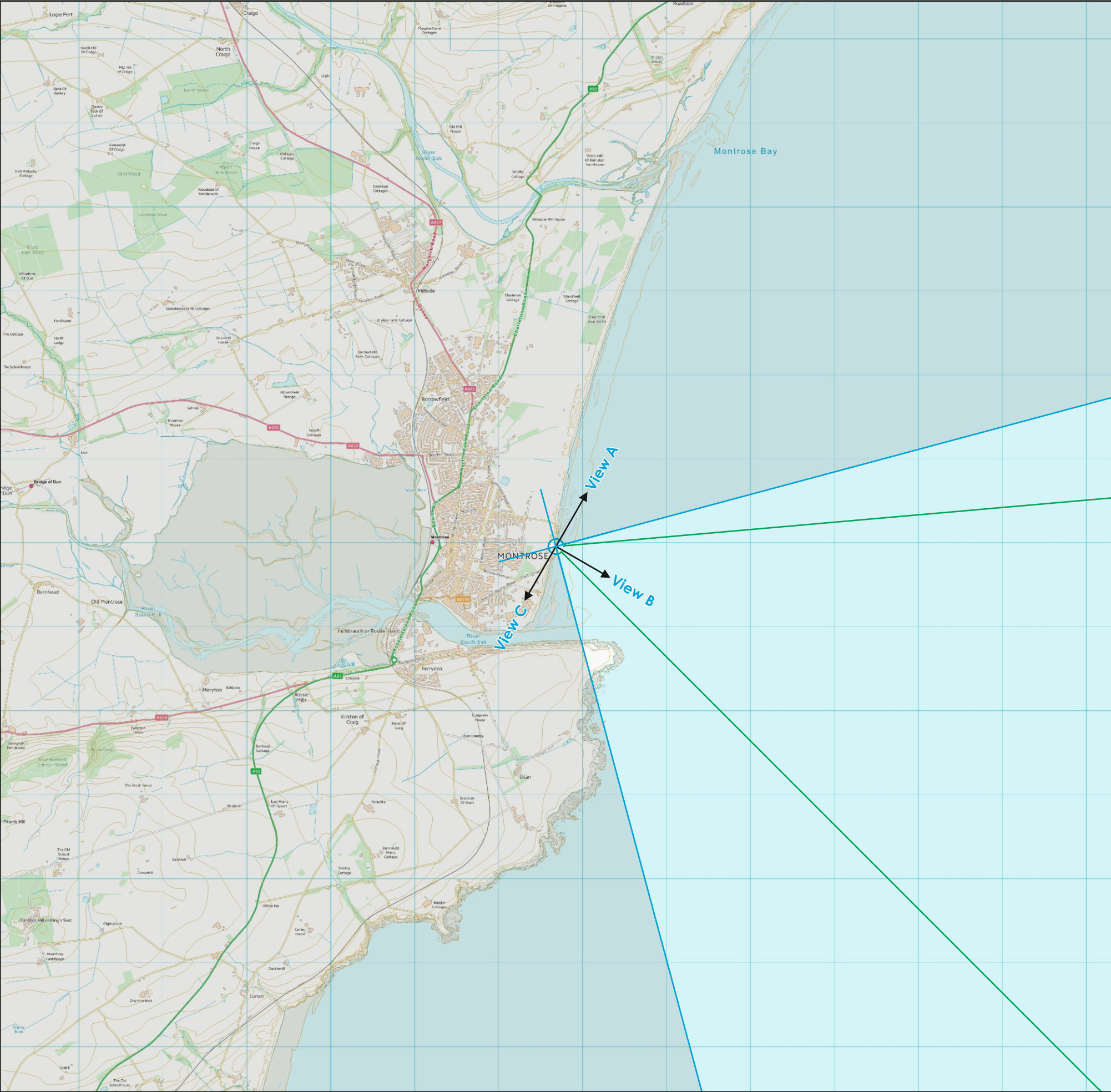


Reproduced by permission of Ordnance Survey on behalf of HMSO. © Crown Copyright and database right 2018. All rights reserved. Ordnance Survey Licence No AL100048146 (AImos)



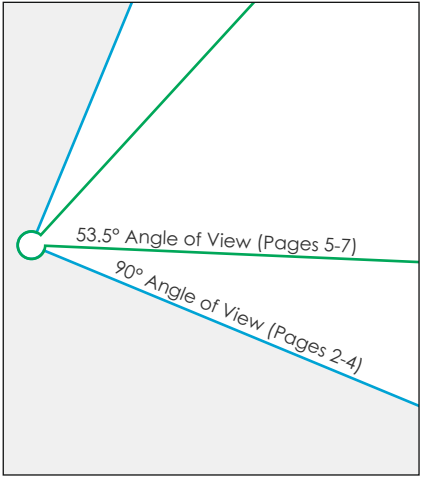
# The Optimised Seagreen Project




**Figure 13.23a**  
**Viewpoint 4 - Montrose**

Main car park/access point for the Montrose Bay beach and coast, promenade enables views across the seascape.

<b>Viewpoint Data</b>	
Grid Reference	E372684, N757958
Elevation	2m AOD
<b>Wireframe/Photograph</b>	
Height above ground	1.5m
Camera and Lens	Canon 5D Mark II with fixed 50mm lens
Date	06/02/2018
Time	14:37
<b>Proposed Turbine Information</b>	
Hub Height	170m
Blade Tip Height	280m
<b>Predicted Visibility, Distance and Direction</b>	
Number of Turbine Tips Visible*	120
Number of Turbine Hubs Visible	120
Distance to Nearest Turbine	33.3 km
Direction to Site Centre	110°
<ul style="list-style-type: none"><li>Project Alpha</li><li>Project Bravo</li><li>Neart na Gaoithe (layout variation - 54 turbines- max 126m hub, 208m tip)</li><li>Inch Cape (layout variation - 40 turbines - max 176m hub, 291m tip)</li><li>Kincardine (consented - 7 turbines, max 105m hub, 191m tip)</li><li>Onshore wind farm in planning</li><li>Consented onshore wind farm</li><li>Operational onshore wind farm</li></ul>	




Tripod location

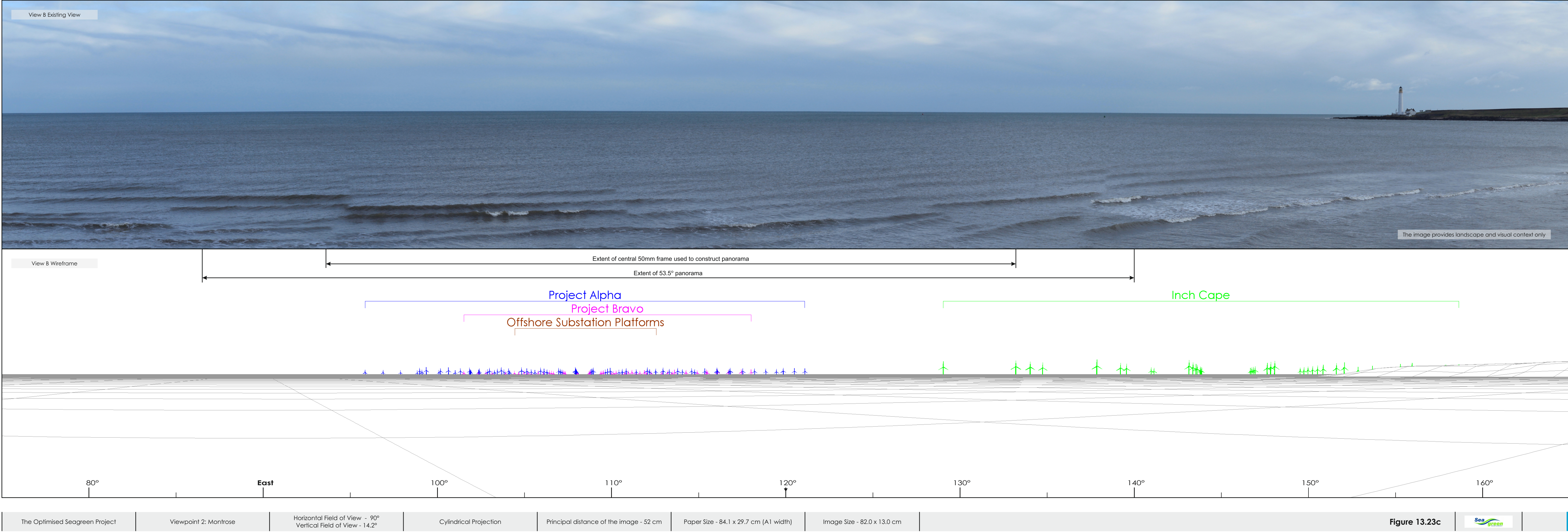


Wireframes are generated using Ordnance Survey's Terrain 50 Dataset which does not take into account the screening effects of buildings or vegetation.  
\*Refers to the number of turbines for which blade tips can be seen rather than the number of individual tips seen from the viewpoint.









The image provides landscape and visual context only

Project Alpha  
Project Bravo  
Offshore Substation Platforms

Inch Cape



