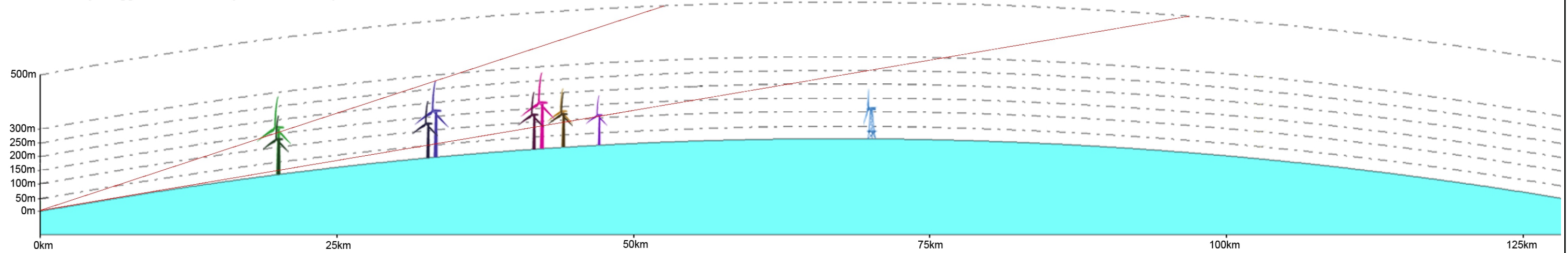


Viewpoint 4: Montrose

Vertically exaggerated elevation profile from viewpoint 4 with locations and relative dimensions of cumulative offshore wind farms

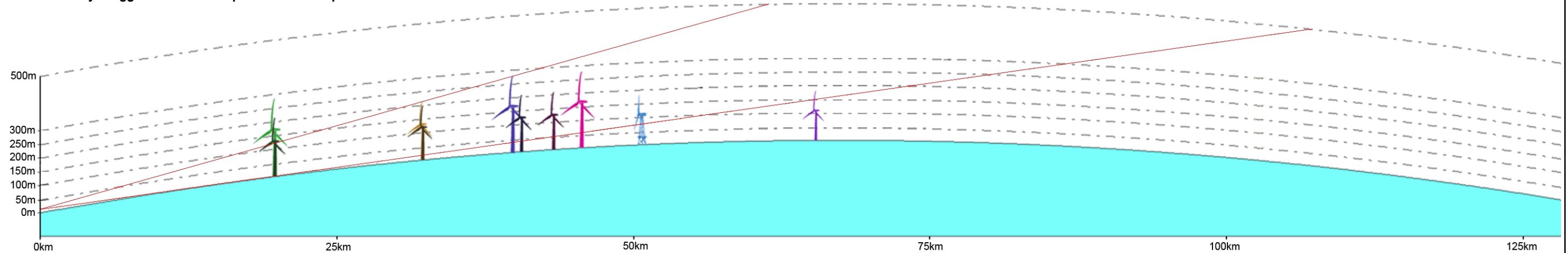


Elevation profile from viewpoint 4 with relative locations of cumulative offshore wind farms



Viewpoint 6: Arbroath Signal Tower

Vertically exaggerated elevation profile from viewpoint 6 with locations and relative dimensions of cumulative offshore wind farms



Elevation profile from viewpoint 6 with relative locations of cumulative offshore wind farms

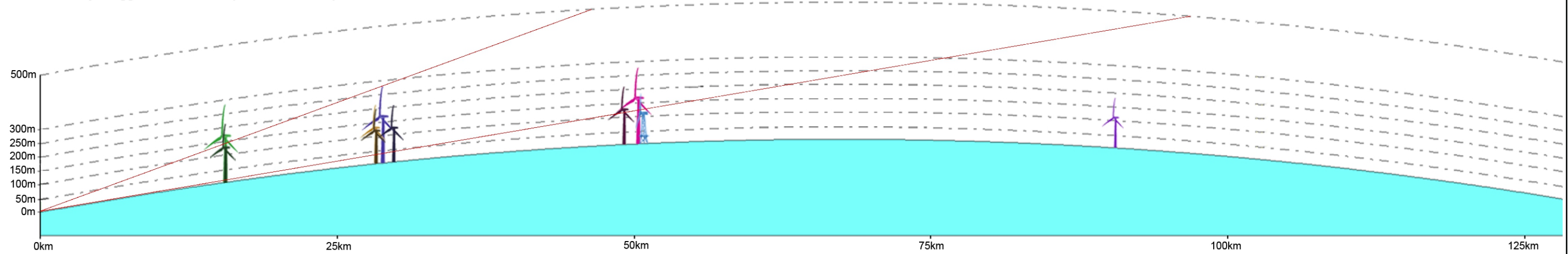


Legend

- | | |
|--|---|
| Worse case Project Alpha (170m hub, 280m tip) | Inch Cape layout variation turbine (max 176m hub, 291 tip) |
| Worse case Project Bravo (170m hub, 280m tip) | Inch Cape consented turbine (max 129m hub, 215 tip) |
| Worst case consented 2014 Alpha (max 126m hub, 210m tip) | Neart Na Gaoithe layout variation turbine (max 126m hub, 208 tip) |
| Worst case consented 2014 Bravo (max 126m hub, 210m tip) | Neart Na Gaoithe consented turbine (max 113m hub, 197 tip) |
| Kincardine (consented, max 105m hub, 191m tip) | Forthwind demonstrator turbine Phase 1 (consented, max 99m hub, 185m tip) |
| Viewpoint line of sight | |
| Additional line of sight | |

Viewpoint 8: Fife Ness

Vertically exaggerated elevation profile from viewpoint 8 with locations and relative dimensions of cumulative offshore wind farms

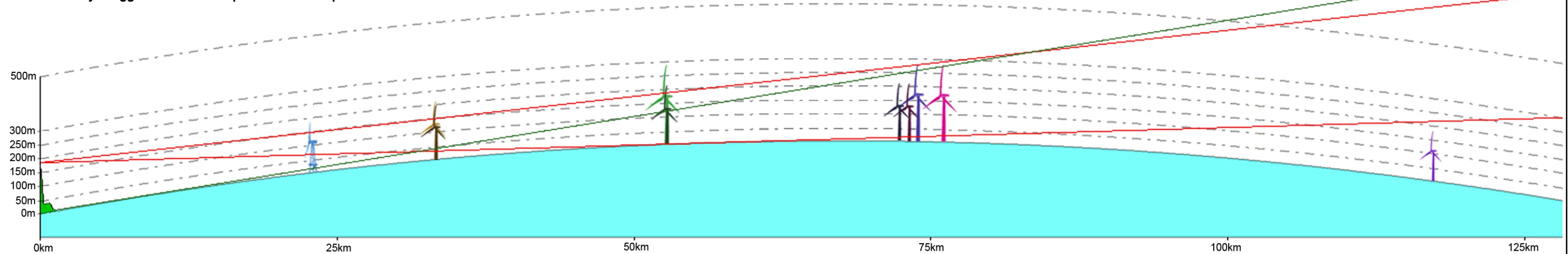


Elevation profile from viewpoint 8 with relative locations of cumulative offshore wind farms



Viewpoint 9: North Berwick Law

Vertically exaggerated elevation profile from viewpoint 9 with locations and relative dimensions of cumulative offshore wind farms



Elevation profile from viewpoint 9 with relative locations of cumulative offshore wind farms



Legend

- | | |
|--|---|
| Worse case Project Alpha (170m hub, 280m tip) | Inch Cape layout variation turbine (max 176m hub, 291 tip) |
| Worse case Project Bravo (170m hub, 280m tip) | Inch Cape consented turbine (max 129m hub, 215 tip) |
| Worst case consented 2014 Alpha (max 126m hub, 210m tip) | Neart Na Gaoithe layout variation turbine (max 126m hub, 208 tip) |
| Worst case consented 2014 Bravo (max 126m hub, 210m tip) | Neart Na Gaoithe consented turbine (max 113m hub, 197 tip) |
| Kincardine (consented, max 105m hub, 191m tip) | Forthwind demonstrator turbine Phase 1 (consented, max 99m hub, 185m tip) |
| Viewpoint line of sight | |
| Additional line of sight | |