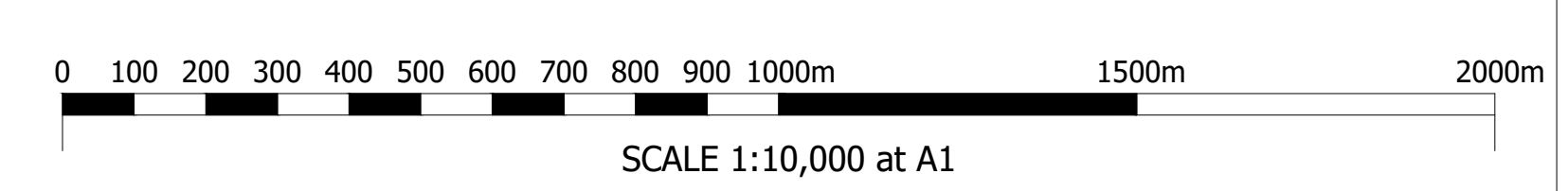
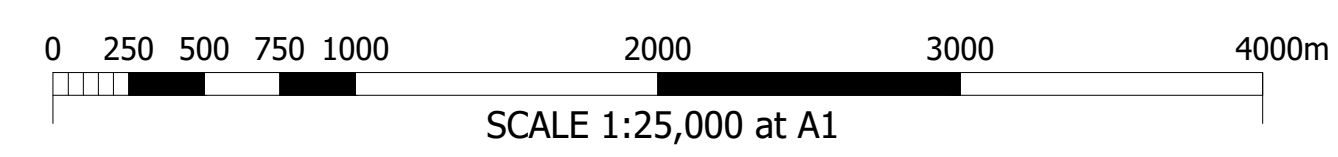


## APPROACHES TO KIRKWALL LOCATION PLAN

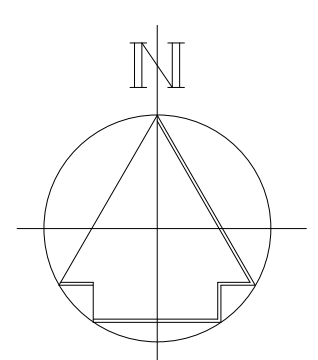
Scale 1: 25,000

(Note: Chart aligned to OS Grid North)

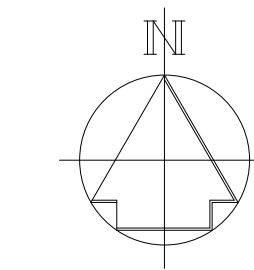


Reproduced by permission of Ordnance Survey® on behalf of The Controller of Her Majesty's Stationery Office.  
© Crown copyright 2018. All rights reserved.  
Licence number: 100021621

Chart Datum (Kirkwall)	Ordnance Datum (Newlyn)	Quay Heights and Tide Data Hatston Pier, Kirkwall
+6.40m	+5.00m	Quay Edge Level
+3.00m	+1.60m	Mean High Water Spring Tides
+1.40m	0.00m	Ordnance Datum (Newlyn)
+0.60m	-0.80m	Mean Low Water Spring Tides
0.00m	-1.40m	Chart Datum (Kirkwall)
-5.00m	-6.40m	
-7.50m	-8.90m	
-10.00m	-11.40m	




ORKNEY ISLANDS COUNCIL  
ORKNEY LOGISTICS BASE,  
HATSTON  
LOCATION PLAN  
Scale 1: 10,000



P1	20-02-2023	Preliminary Issue P1 for comment	JJM
REV	DATE	REVISION	DRN
			CHK

THIS DRAWING IS COPYRIGHT. DO NOT SCALE FROM THIS DRAWING.



Orkney Logistics Base, Hatston, Orkney  
Consenting Process  
Location Plans



Stewart Building, Lerwick, Shetland, ZE1 0LL  
Tel: 01955 695512  
www.arch-henderson.co.uk - email: lerwick@arch-henderson.co.uk

DRAWN:	DATE:	CHECKED:	APPROVED:
JJM	February 2023	SSJ	APS

SCALE: (A1) As Shown DRAWING STATUS: Consents

DRAWING No: 202043/C- 01 REV: -