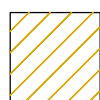
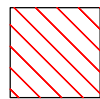

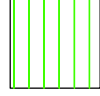


Sand extraction area. Approx. 70 metres from Mean High Water Springs. Extraction area 37 x 110 metres.

Sand Extraction Area Co-ordinates (WGS84)	
	Latitude Longitude
①	56° 21.72'N 002° 48.69'W
②	56° 21.72'N 002° 48.59'W
③	56° 21.74'N 002° 48.59'W
④	56° 21.74'N 002° 48.69'W

-  Local Nature Reserve
-  Ramsar, Special Protection Area & SSSI
-  Special Area of Conservation (Designated)
-  Designed Landscape (St Andrews Links Golf Courses) and Greenbelt
The sand extracted from the West Sands is used on the Links Golf Courses in this area.

This drawing is copyright

Jack Fisher Partnership

7 Alexandra Place
St Andrews
Fife KY16 9XE
t 01334 472481

admin@jackfisherpartnership.co.uk



Job Title
Sand Extraction License Application

Drawing Title
Site Plan with Protection Status and Donor Site

Date
1:10,000 at A3

Date
September '20

Drg No.
L70/01

Drawn by AM	Rev. A
-----------------------	------------------