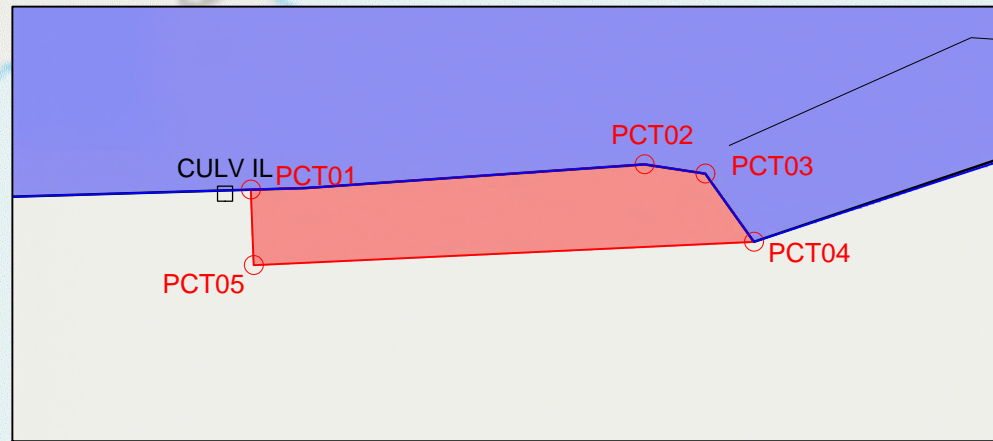


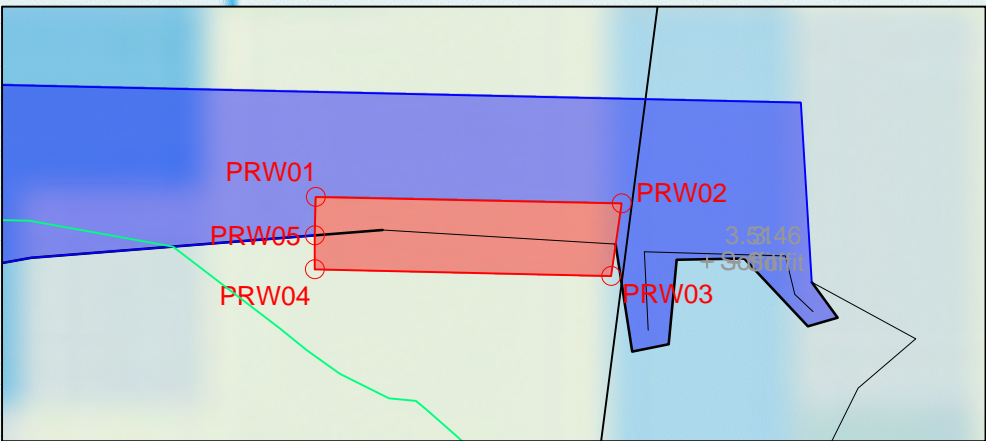
| SECTION 1: PROPOSED CONCRETE TOE | | |
|----------------------------------|------------|------------|
| POINTS | EASTING | NORTHING |
| PCT01 | 320129.873 | 685561.494 |
| PCT02 | 320135.080 | 685561.831 |
| PCT03 | 320135.882 | 685561.709 |
| PCT04 | 320136.525 | 685560.806 |
| PCT05 | 320129.909 | 685560.497 |

| SECTION 3: PROPOSED SLOPE PROTECTION | | |
|--------------------------------------|------------|------------|
| POINTS | EASTING | NORTHING |
| PSP01 | 320603.456 | 685681.399 |
| PSP02 | 320606.281 | 685682.479 |
| PSP03 | 320607.399 | 685683.295 |
| PSP04 | 320611.657 | 685683.976 |
| PSP05 | 320611.464 | 685685.827 |
| PSP06 | 320631.156 | 685692.330 |
| PSP07 | 320632.006 | 685688.537 |
| PSP08 | 320616.272 | 685683.831 |

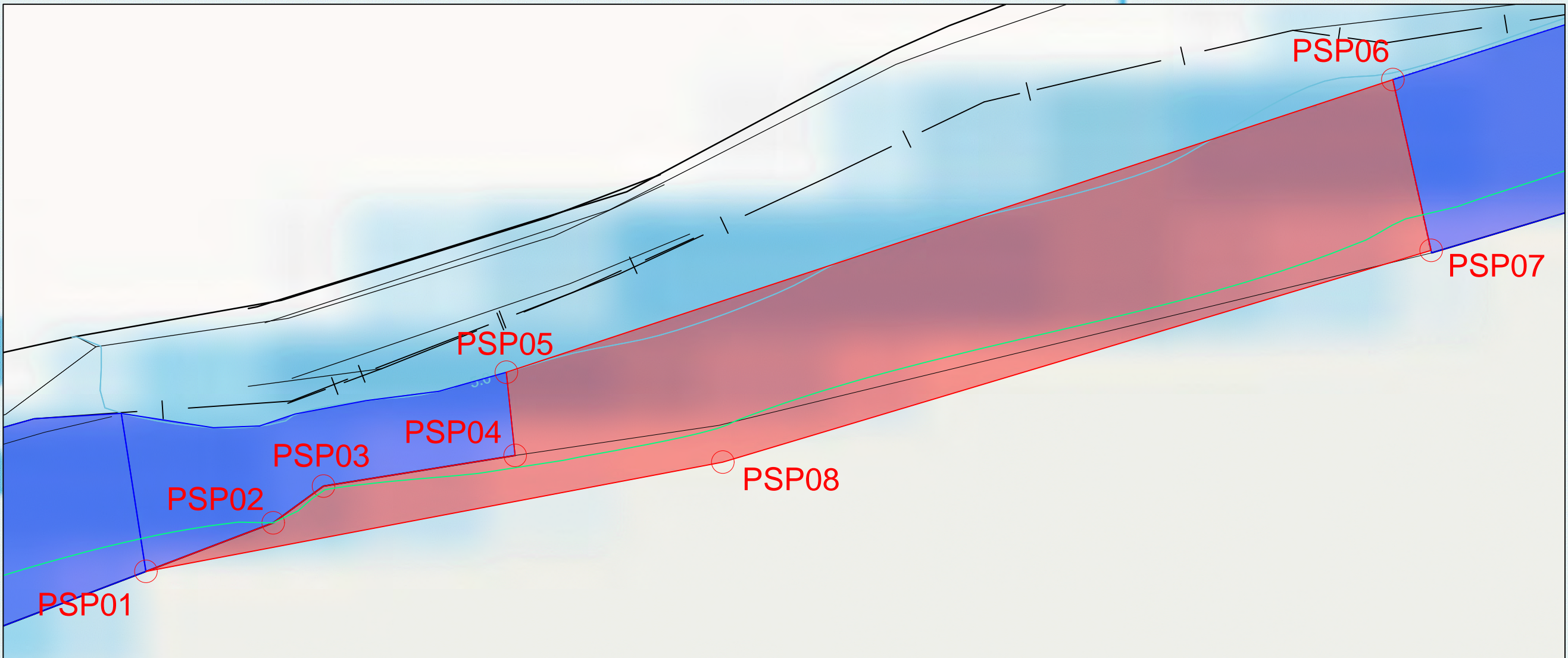
| SECTION 8: PROPOSED RETAINING WALL | | |
|------------------------------------|------------|------------|
| POINTS | EASTING | NORTHING |
| PRW01 | 321515.205 | 685937.107 |
| PRW02 | 321519.251 | 685937.023 |
| PRW03 | 321519.110 | 685936.059 |
| PRW04 | 321515.195 | 685936.148 |
| PRW05 | 321515.194 | 685936.598 |



PROPOSED CONCRETE TOE AREA
SCALE 1:100

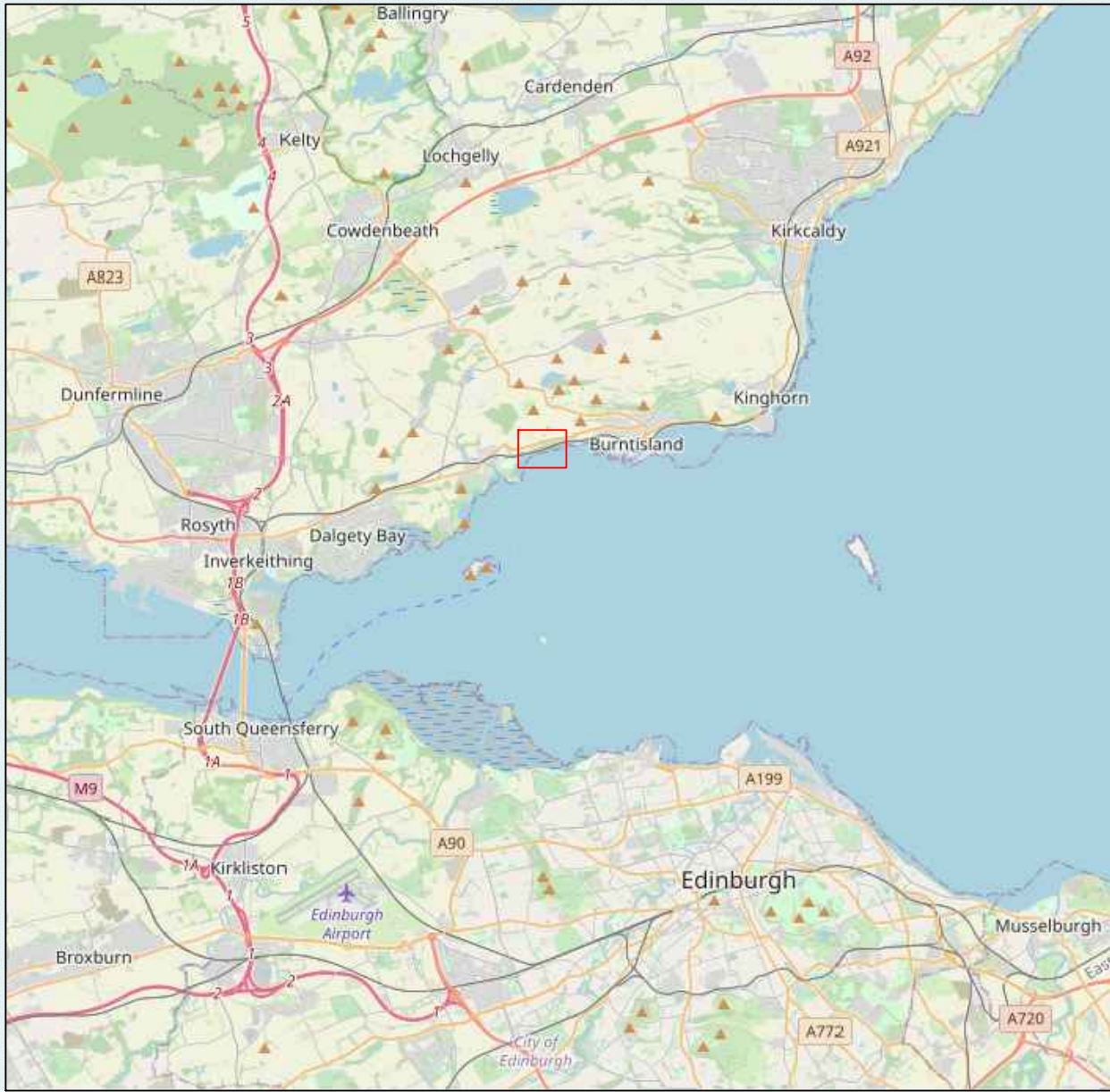


PROPOSED RETAINING WALL AREA
SCALE 1:100



PROPOSED SLOPE PROTECTION AREA
SCALE 1:100

SITE OVERVIEW
SCALE 1:2500



LOCATION PLAN
NOT TO SCALE

DO NOT SCALE FROM DRAWING

SAFETY HEALTH AND ENVIRONMENTAL INFORMATION

IN ADDITION TO THE HAZARD/RISKS NORMALLY ASSOCIATED WITH THE TYPES OF WORK DETAILED ON THIS DRAWING, NOTE THE FOLLOWING RISKS AND INFORMATION.

RISKS LISTED HERE ARE NOT EXHAUSTIVE. REFER TO DESIGN ASSESSMENT FORM PROVIDED IN APPENDIX C OF THE FORM 001.

CONSTRUCTION:

MAINTENANCE:

FOR INFORMATION RELATING TO USE, CLEANING AND MAINTENANCE SEE THE HEALTH AND SAFETY FILE

IT IS ASSUMED THAT ALL WORKS WILL BE CARRIED OUT BY A COMPETENT CONTRACTOR WORKING, WHERE APPROPRIATE, TO AN APPROVED METHOD STATEMENT.

NOTES:

THIS PLAN IS BASED ON THE ORDNANCE SURVEY MAP WITH THE PERMISSION OF THE CONTROLLER OF HER MAJESTY'S STATIONARY OFFICE. CROWN COPYRIGHT. UNAUTHORISED REPRODUCTION INFRINGES CROWN COPYRIGHT AND MAY LEAD TO PROSECUTION OR CIVIL PROCEEDINGS.

LEGEND:

- OUTLINE OF EXISTING WORKS
- OUTLINE OF PROPOSED WORKS
- MHWS 2.8m A.O.D

| Rev | Date | Description | Drawn | Chkd | Appd |
|-----|------|-------------|-------|------|------|
| | | | | | |

Drawing Status

DRAFT

FAIRHURST

225 Bath Street
GLASGOW G2 4GZ
Tel: 0141 204 8800 Fax: 0141 204 8801

AMCO

Project Title

BURNTISLAND COASTAL DEFENCE
CD 200/564

Drawing Title

LOCATION PLAN

| | | | |
|---------------|------------------|----------------|------------------|
| Drawn AC | Date 15/02/21 | Designed CG | Date 15/02/21 |
| Checked HW | Date 15/02/21 | Approved JC | Date 15/02/21 |

| | | |
|----|-------------------|--------|
| A1 | Scale AS SHOWN | 138173 |
|----|-------------------|--------|

| | |
|-------------------------------|---------------|
| Drawing Number 138173/6000 | Revision - |
|-------------------------------|---------------|