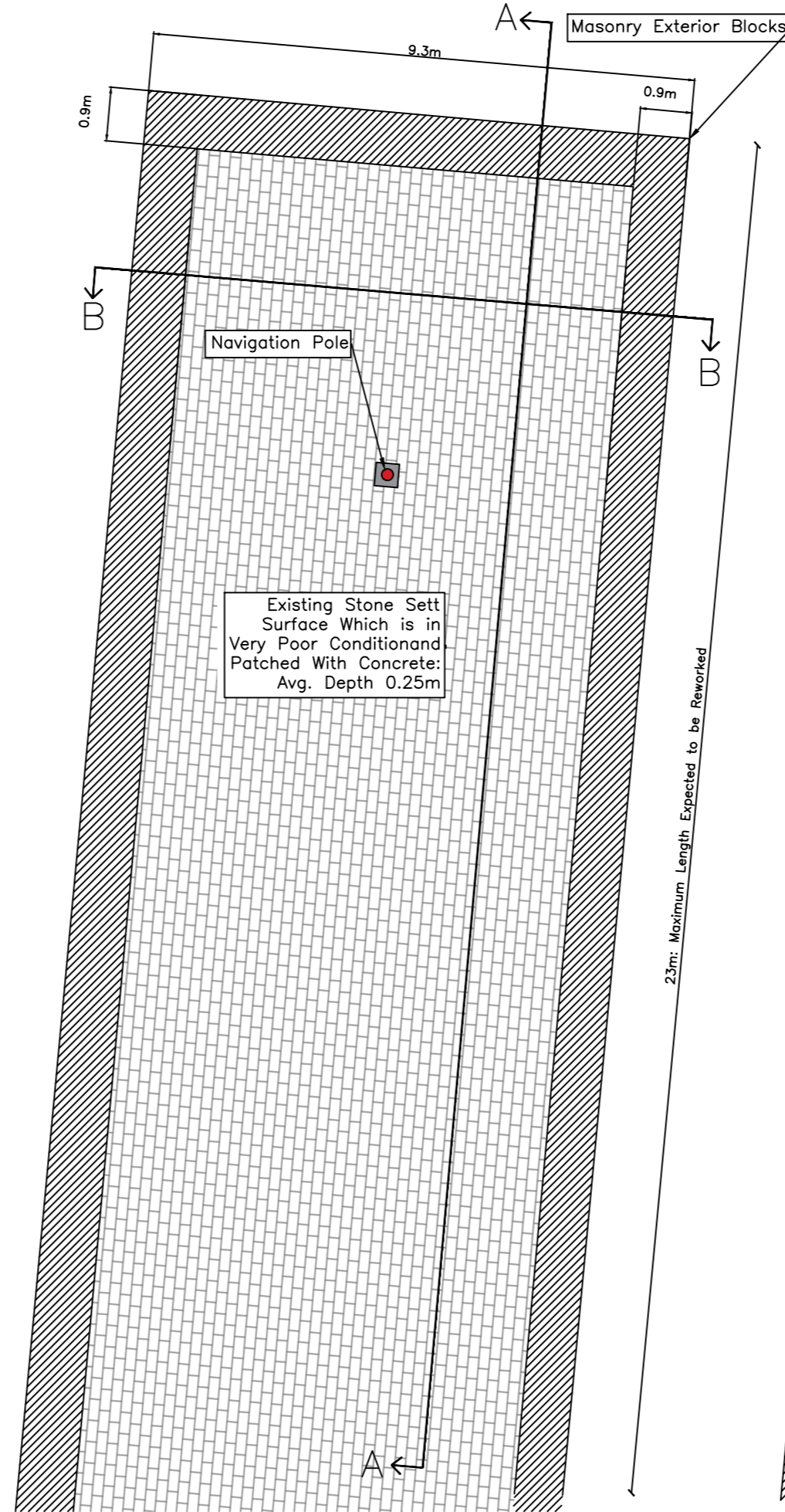
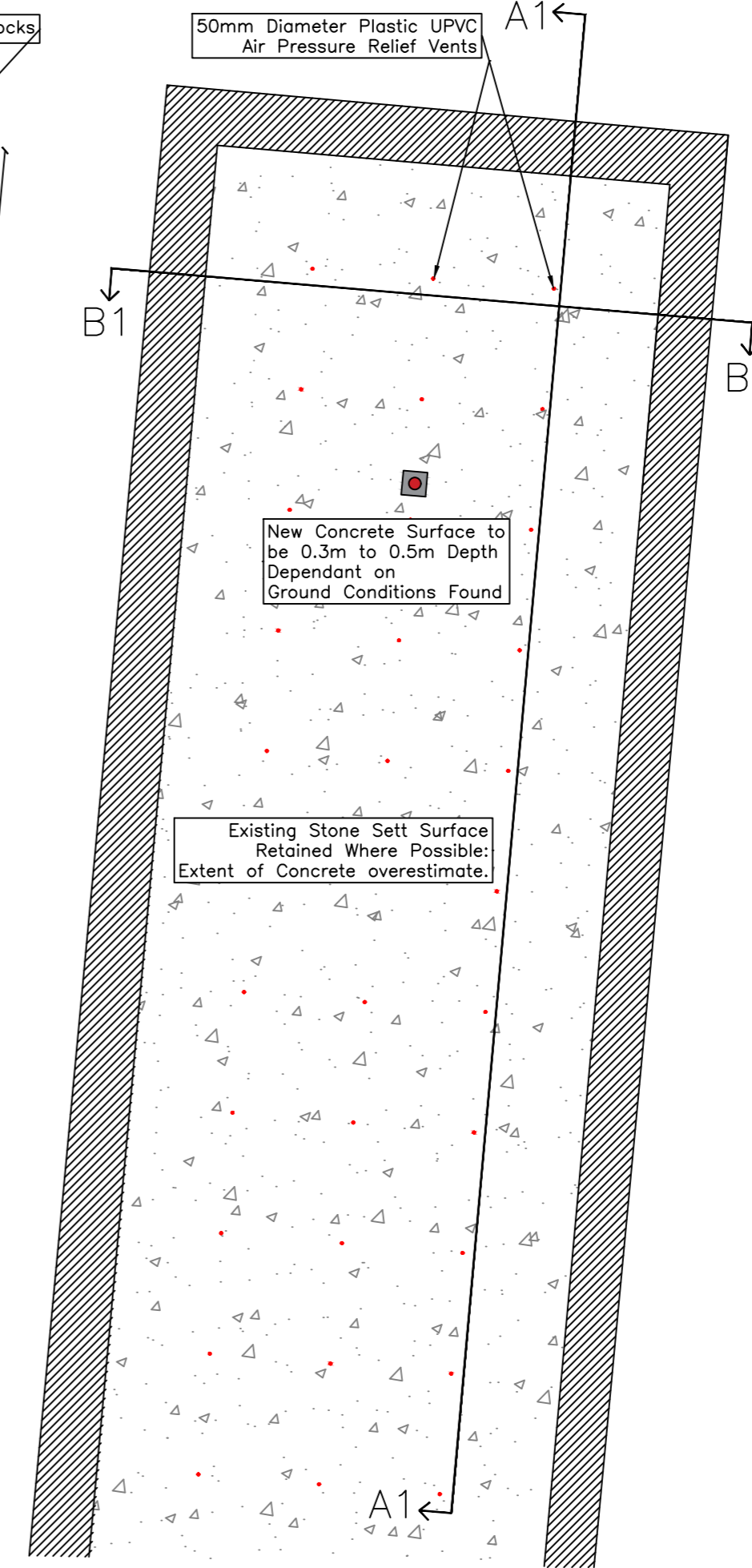


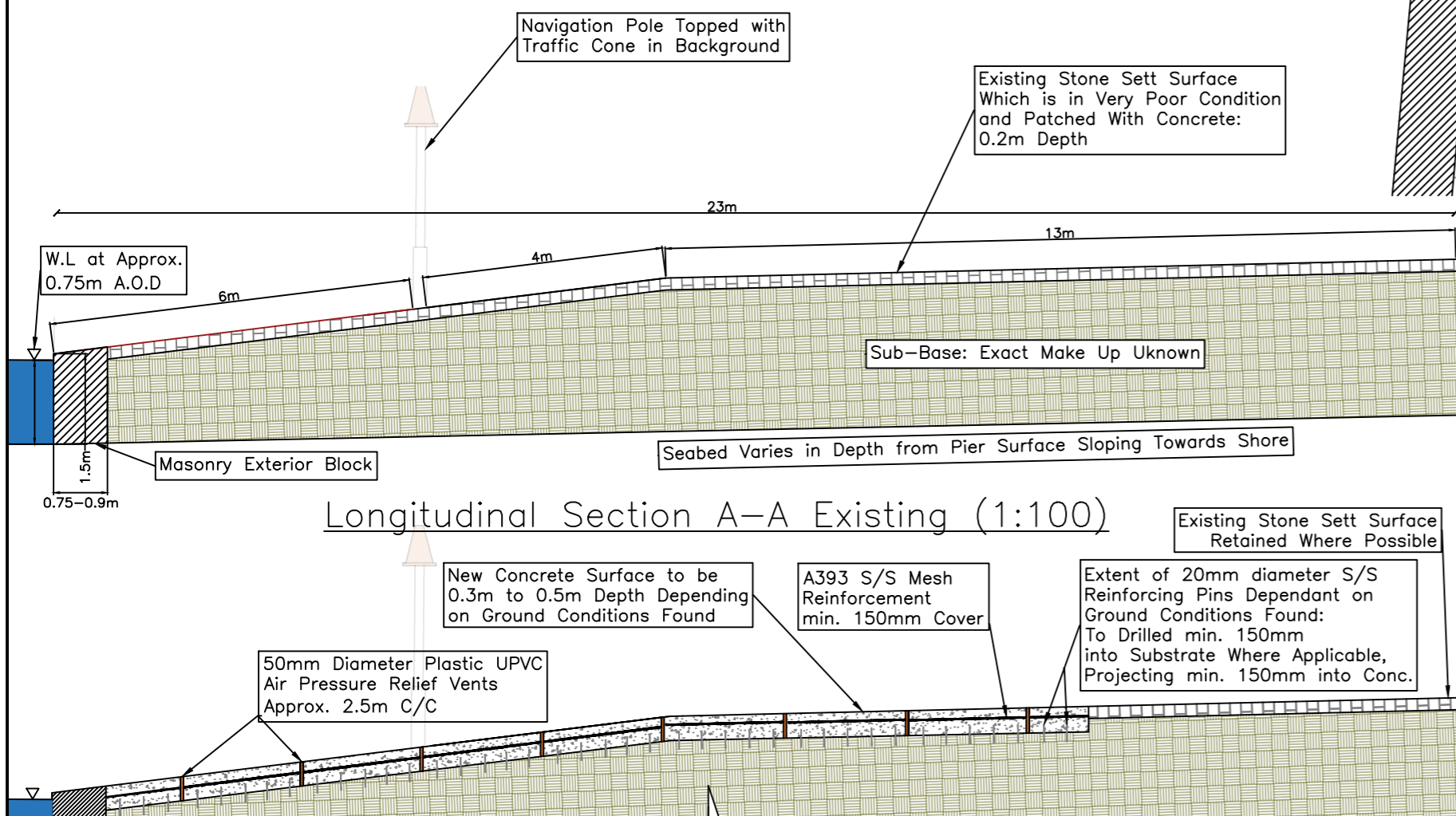
Area Plan (NTS) Courtesy of Google Maps



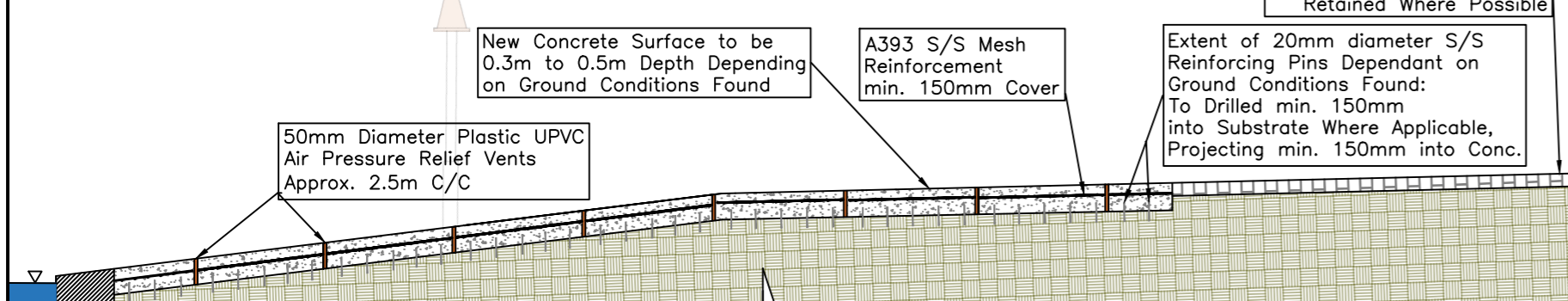
Local Plan Existing (1:100)



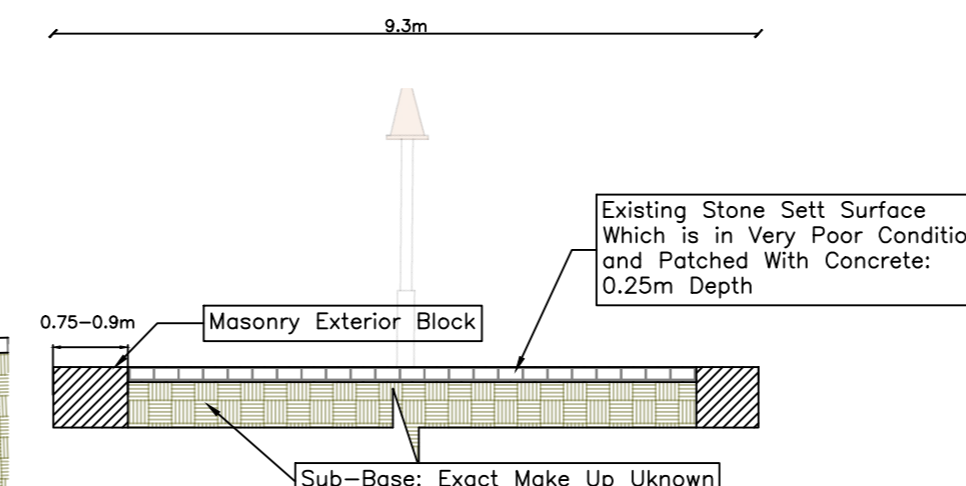
Local Plan Proposed (1:100)



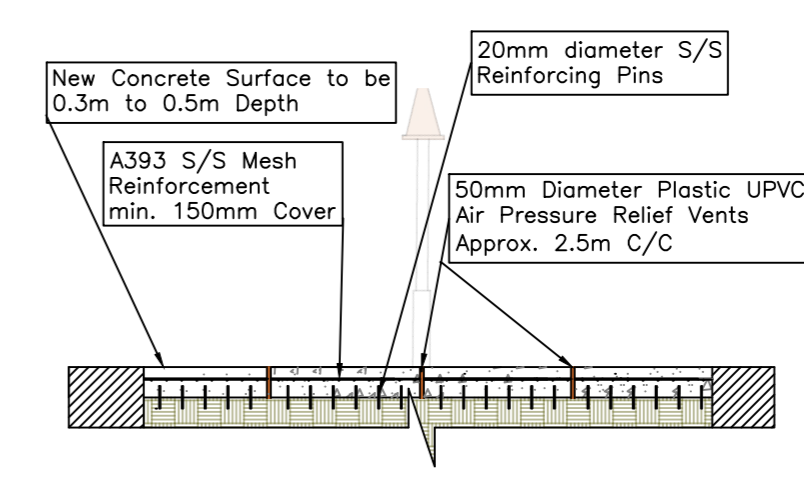
Longitudinal Section A-A Existing (1:100)



Longitudinal Section A1-A1 Proposed (1:100)



Section Thru Existing B-B (1:100)



Section Thru Proposed B1-B1 (1:100)

NOTES:

Do not Scale from DWG.

Measurements approximate.

DWG for indicative purposes only.

All Concrete to be Designed for the Marine Environment.

Stainless Steel to be used where Applicable.

Existing Surface Setts to be retained where possible.

Extent of Final Quantity of new Concrete required is overestimated for the Purpose of the Marine Licence Application.

If Steel Pins are Deemed Required Once Works are Underway These are to be Drilled into Substrate min. 150mm and Fixed Using Marine Compatible Epoxy Resin.

REVISION	DETAILS	BY	DATE	CHECKED



The City of Edinburgh Council
Waverley Court, 4 E Market St
Edinburgh EH8 8BG
Tel. No. 0131-200 2000

Structures & Flood Prevention
Flood Prevention

Longcraig Pier Capital Project
Marine Licence Application
Supplementary DWG

Date: June 2023	Job. No. -	Drawn by: M.Dowens
Scale: 1:100		Checked by: -