

Project

Neart na Gaoithe







Map Title

EPS Licence Application

Drawing Number

Figure 1

Legend

-  Wind Farm Area
-  Export Cable Corridor
-  Landfall Location
-  Nearshore Geophysical Survey Area
-  MHWS
-  Outer Firth of Forth and St Andrews Bay Complex pSPA

Map Details

Reference: WGS 1984 UTM Zone 30N
Date: 06 June 2019



Credits

Copyright © Neart na Gaoithe Offshore Wind Limited, 2019.
Map produced by GoBe Consultants Ltd.
Not to be copied, reproduced, or otherwise distributed without expressly written permission.

Figure Ref: NnG_0052_Fig_1_EPS_Licence_Application

