

Project

**Neart na Gaoithe**


Map Title

**Wind Farm Location**

Drawing Number

Figure 1

Legend

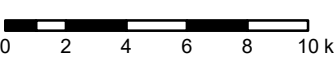


 Wind Farm Area

Map Details

Scale: 1:250,000

Reference: WGS 1984 UTM Zone 30N

Date: 11 June 2019



Credits

Copyright © Neart na Gaoithe Offshore Wind Limited, 2019.  
Map produced by GoBe Consultants Ltd.  
Not to be copied, reproduced, or otherwise distributed without expressly written permission.

Figure Ref: NnG\_0052\_Fig\_1\_Wind\_Farm\_Location