



LAND REGISTER OF SCOTLAND

Officer's ID / Date

2838
15/5/2014

TITLE NUMBER

PTH41909



ORDNANCE SURVEY NATIONAL GRID REFERENCE

140m

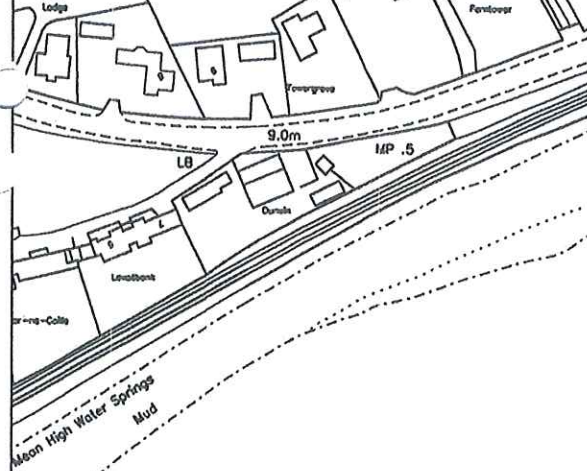
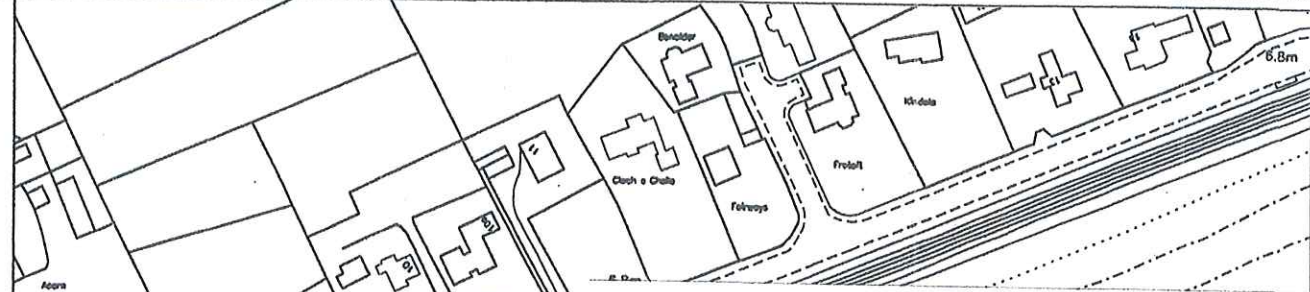
NO1321 NO1421 NO1521 NO1322

Survey Scale

1/2500

CROWN COPYRIGHT © - Produced from REGISTERS DIRECT on 31/03/2016 at 14:53 with the authority of Ordnance Survey pursuant to section 47 of the Copyright, Designs and Patents Act 1988. Unless that act provides a relevant exception to copyright, the copy must not be copied without the prior permission of the copyright owner. This copy has no evidential status. OS Licence No. 100041182

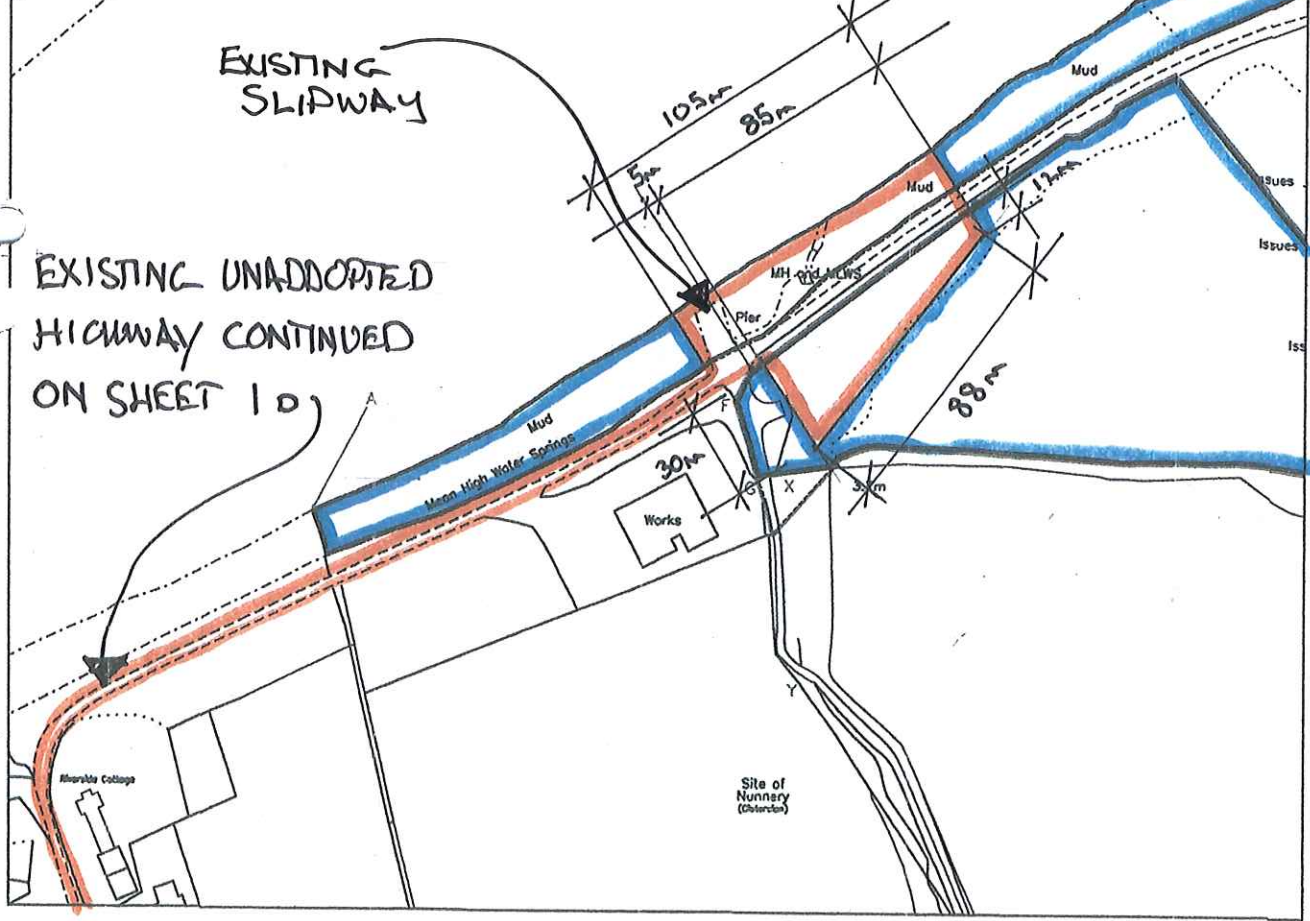
31/03/2016 14:53



TAY ROWING CLUB
SITE LOCATION
1:2500
CHRIS SMITH ARCHITECT

1C

REV A: NORTH POINT SCALE ADDED
SITE BOUNDARY ALTERED.



PTH41909 Page 1,1 of 3,1