

MORAY EAST OFFSHORE WINDFARM

KEY

- Vertex Coordinates
- OSP Platform As-Built
- Proposed Area of Development (100m x 100m)

Horizontal Scale: 1:500 A3 Chart

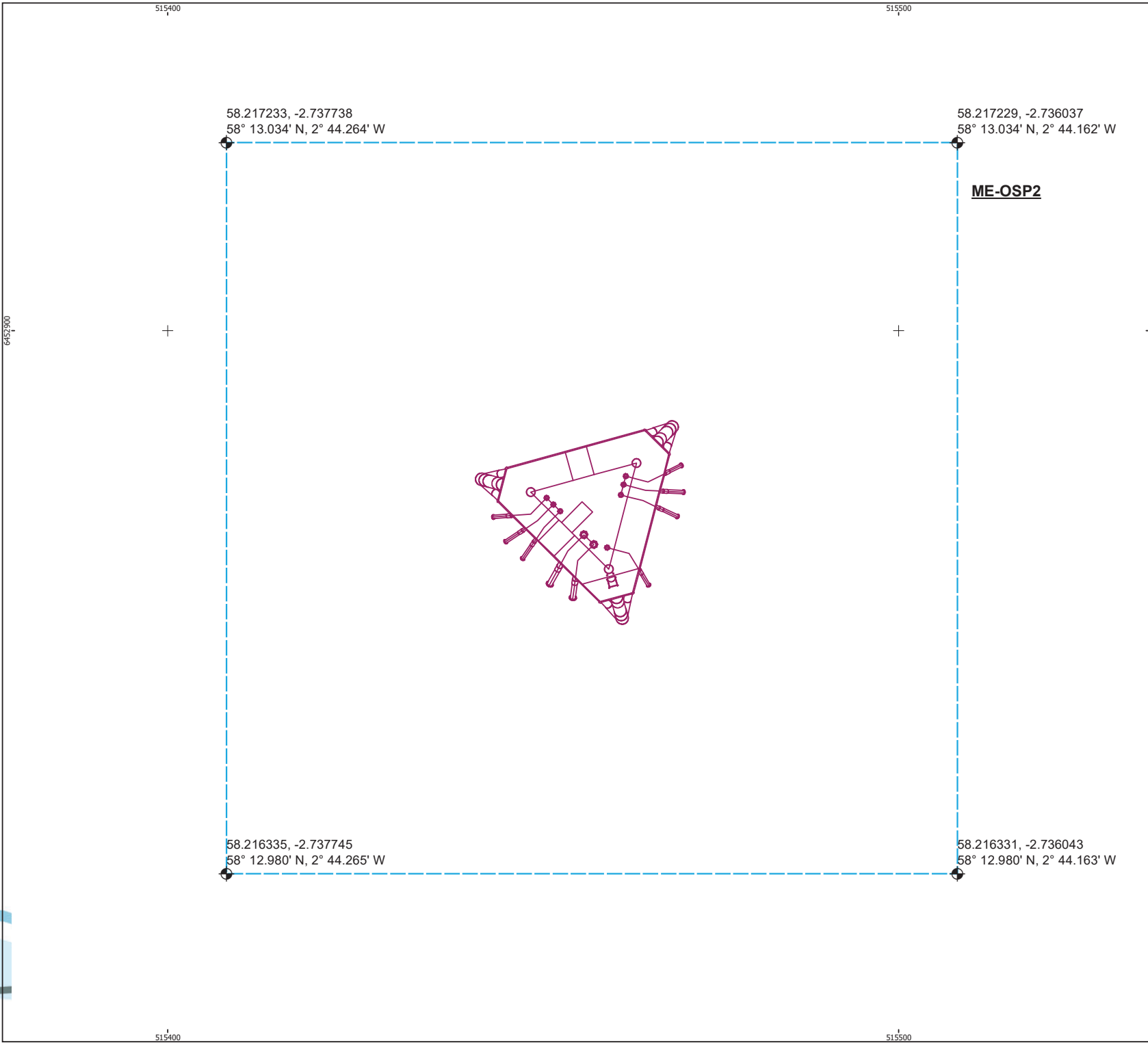
Geodetic Parameters: WGS84 UTM Zone 30N

Produced: FGI
Reviewed: EAR
Approved:

Date: 23/08/2022 Revision: For Information
REF: 8460001-PSL0060-MWE-DRAW-001

Proposed Area of Development
OSP1

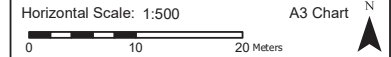
Moray Offshore
Windfarm (East) Ltd



MORAY EAST OFFSHORE WINDFARM

KEY

- Vertex Coordinates
- OSP Platform As-Built
- Proposed Area of Development (100m x 100m)



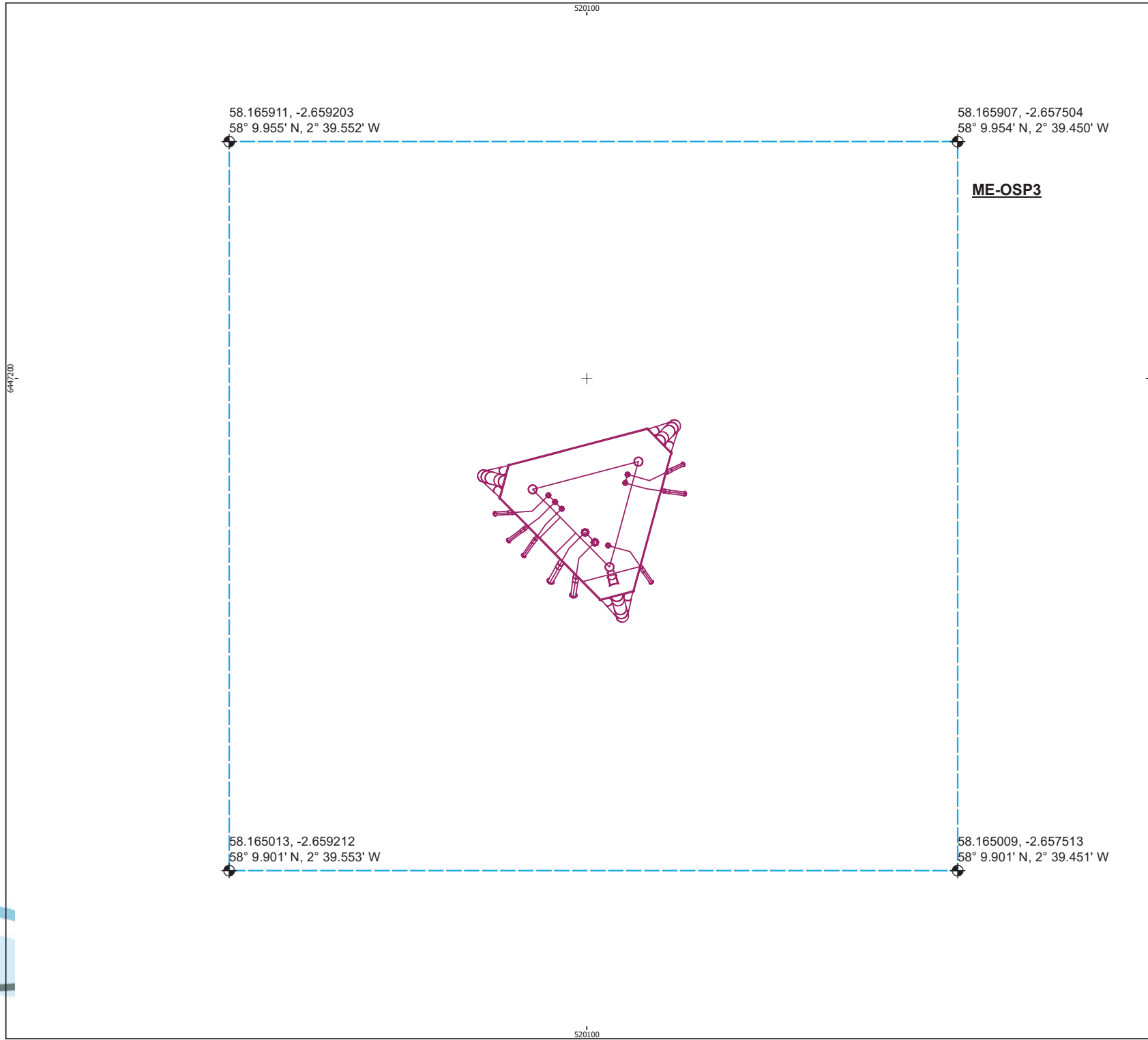
Geodetic Parameters: WGS84 UTM Zone 30N

Produced: FGI
Reviewed: EAR
Approved:

Date: 23/08/2022 Revision: For Information
REF: 8460001-PSL0060-MWE-DRW-001

Proposed Area of Development
OSP2

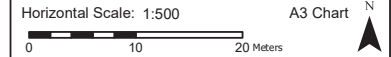
Moray Offshore
Windfarm (East) Ltd



MORAY EAST OFFSHORE WINDFARM

KEY

- Vertex Coordinates
- OSP Platform As-Built
- Proposed Area of Development (100m x 100m)



Geodetic Parameters: WGS84 UTM Zone 30N

Produced: FGI
Reviewed: EAR
Approved:

Date: 23/08/2022	Revision: For Information
REF:8460001-PSL0060-MWE-DRW-001	

Proposed Area of Development
OSP3

Moray Offshore
Windfarm (East) Ltd