

The Old House
Clachan Seil
Oban
PA34 4TL
Argyll

[Redacted]

30th August 2019

Licensing Officer
Marine Scotland
375 Victoria Road
Aberdeen
AB11 9DB

Dear sir

Application for renewal of mooring consent

I enclose our application for renewal of consent for our single swinging mooring in Seil Sound, together with the following documents:


- Map/plan of mooring position
- Copy of MS Licence Number 04942/13/0 issued 12th November 2013
- Latest Crown Estate Invoice
- Cheque for £60.

If there is anything else you require please just ask!

Many thanks
Yours sincerely

[Redacted] [Redacted]
[Redacted]

A Rosemary Wands
Hugh Martin



Marine Licence Application for Moorings

Version 1.0

Marine (Scotland) Act 2010

It is the responsibility of the applicant to obtain any other consents or authorisations that may be required.

Under Section 54 of the Marine (Scotland) Act 2010, all information contained within and provided in support of this application will be placed on a Public Register. There are no national security grounds for application information not going on the Register under the 2010 Act

Public Register

Do you consider that any of the information contained within or provided in support of this application should not be disclosed:

- (a) for reasons of national security; YES NO
- (b) for reasons of confidentiality of commercial or industrial information where such confidentiality is provided by law to protect a legitimate commercial interest? YES NO

If **YES**, to either (a) or (b), please provide full justification as to why all or part of the information you have provided should be withheld.

WARNING

It is an offence under the Act under which this application is made to fail to disclose information or to provide false or misleading information.

Target duration for determination is 14 weeks. Please note that missing or erroneous information in your application and complications resulting from consultation may result in the application being refused or delayed.

Marine licence applications will not be accepted unless accompanied by a cheque for the correct application fee, or if an invoice is requested, until that invoice is settled. Target timelines for determining applications do not begin until the application fee is paid.

Declaration

I declare to the best of my knowledge and belief that the information given in this form and related papers is true.

Signature

[Redacted]

Date

30.08.19

Name in BLOCK LETTERS

ROSE WANDS , HUGH MARTIN

Application Check List

Please check that you provide all relevant information in support of your application, including but not limited to the following:

- Completed and signed application form
- Maps/Charts
- Additional information e.g. photographs, consultation correspondence (if applicable)
- Payment (if paying by cheque)

1. Applicant Details

Title: **Ms** Initials: **R** Surname: **Wands, & Mr H Martin**

Trading Title (if appropriate):

Address: **The Old House, Clachan Seil, Oban Argyll, PA34 4TL**

Name of contact (if different):

Telephone No. (Inc. dialing code): **[Redacted]**

Email: **[Redacted]**

Statutory Harbour Authority? YES NO

If **YES**, please provide a list of the latitude and longitude co-ordinates (WGS84) of the boundary points of the area of harbour jurisdiction using Appendix 01 Additional Co-ordinates form if necessary.

2. Agent Details (if any)

Title: Initials: Surname:

Trading Title (if appropriate):

Address:

Name of contact (if different):

Telephone No. (Inc. dialing code):

Email:

3. Payment

Enclosed Cheque Invoice

Contact and address to send invoice to:

Applicant Agent Other

If **OTHER**, please provide contact details:

Title: Initials: Surname:

Address:

Email:

4. Application Type

Is this application for a new mooring(s) site or an existing mooring(s) site:

New Site Existing Site

If an **EXISTING SITE**, please provide the consent/licence number and expiry date:

Consent/Licence Number	Expiry Date
Licence number 04942/13/0	11th November 2019

5. Mooring(s) Details

(a) Type of mooring(s) to be deposited:

Private Commercial

(b) Number of mooring(s) to be deposited:

1

(c) Type of mooring(s) to be removed (if applicable):

Private Commercial

(d) Number of mooring(s) to be removed (if applicable):

(e) Type and Size of vessel(s) to be moored (continue on a separate sheet if necessary):

Type	Size (metres)
Invader 22 bilge keel	6.7m

(f) Proposed start date (Target duration for determination of a marine licence application is 14 weeks):

12 11 2019

(g) Location:

Seil Sound, Argyll
56 deg 18.299N, 05 deg 35.436W
some 15 ft from MLWS

Latitude and Longitude co-ordinates (WGS84) defining the location of each mooring or for the boundary points of any moorings area (continue on Appendix 01 Additional Co-ordinates form if necessary):

Latitude									Longitude											
5	6	°	1	8	.	2	9	9	'N	0	0	5	°	3	5	.	4	3	6	'W
		°			.				'N				°			.				'W
		°			.				'N				°			.				'W
		°			.				'N				°			.				'W
		°			.				'N				°			.				'W
		°			.				'N				°			.				'W
		°			.				'N				°			.				'W
		°			.				'N				°			.				'W
		°			.				'N				°			.				'W
		°			.				'N				°			.				'W
		°			.				'N				°			.				'W

(h) Is the mooring located within the jurisdiction of a statutory harbour authority? YES NO

If YES, please specify statutory harbour authority:

(i) Potential impacts the works may have (including details of areas of concern e.g designated conservation and shellfish harvesting areas) and proposed mitigation in response to potential impacts (continue on separate sheet if necessary):

6. Scotland's National Marine Plan

Have you considered the application with reference to Scotland's National Marine Plan?

YES NO

If **YES**, provide details of considerations made including reference to the policies that have been considered:

The existing mooring, first laid in 1995, is approximately 15ft from MLWS off an inaccessible rocky slate shore in a shallow bay between two pontoons. It is intermittently used only between September and March. There can be little or no risk to sensitive habitats. It is some distance from the navigation channel through the Sound, and is in shallow water, just deep enough for the bilge keel of the 22ft Invader. There are no harbours, fish farms or other installations nearby.

I can't see that it could conflict with or contravene any policies or objectives of Scotland's National Marine Plan.

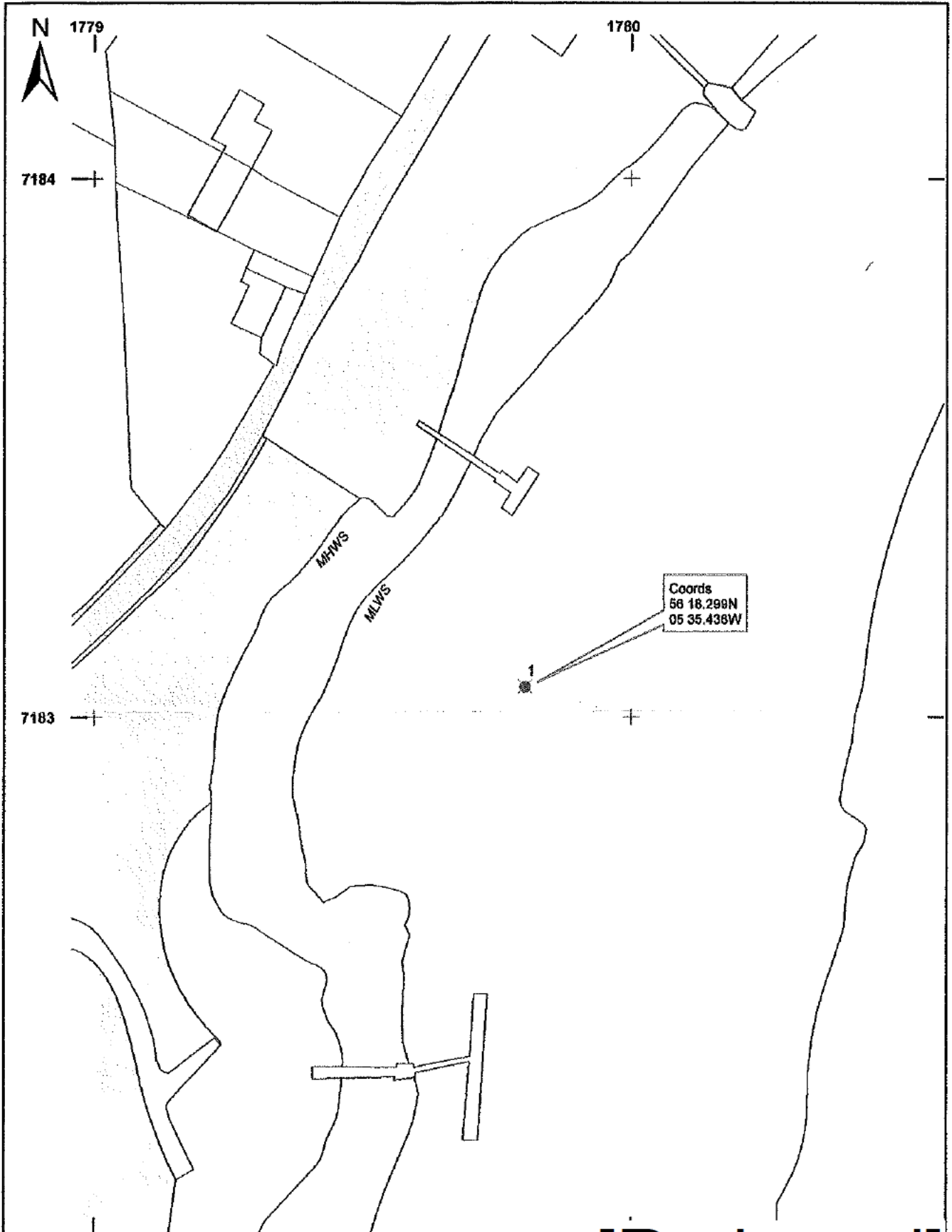
If **NO**, please provide an explanation of why you haven't considered the National Marine Plan?

7. Consultation

List all bodies you have consulted and provide copies of correspondence:

8. Associated Works

Provide details of other related marine projects, including reference/licence numbers (if applicable):



ORDNANCE SURVEY REFERENCE : NM 7718 (NM 71 NE)

[Redacted]

AR3-5-26
Crown copyright and database rights 2012 Ordnance Survey 100019722
You are not permitted to copy, sub-licence, distribute or sell
any of this data to third parties in any form

MOORING BUOY ●
Denotes approximate position only

The Crown Estate
6 Bell's Brae
Edinburgh EH4 3BJ

7-November-2013

SCALE 1:1,000

marinescotland

Marine Licensing, Marine Scotland, Marine Laboratory, PO Box 101, Victoria Road, Aberdeen AB9 8QD



T: +44 (0)1224 295579 F: +44 (0)1224 295524
E: MS.MarineLicensing@scotland.gsi.gov.uk

© Crown Copyright 2013. All rights reserved. No part of this publication may be reproduced without the prior written permission of the Scottish Government.

01/11/2013 14:28

MARINE (SCOTLAND) ACT 2010, PART 4 MARINE LICENSING

LICENCE FOR MARINE MOORINGS

Licence Number: 04942/13/0 Reference Number: FKB/J235

Scottish Ministers (hereinafter referred to as "the licensing authority") hereby authorise:

Ms R Wands & Mr H Martin
The Old House
Clachan Seil
By Oban
Argyll
PA34 4TL

to deposit in the sea the substances or articles (except for dredge spoil) used in the execution of works described in Part 1 of the attached Schedule. The licence is subject to the conditions of use set out, or referred to, in Part 2 of the said Schedule.

This licence shall be valid from 12 November 2013 until 11 November 2019.

[Redacted]

Signed: _____

Malcolm Rose

For and on behalf of the licensing authority

Date: 12 November 2013

Part 1 - Particulars

1. Name and address of agent acting on behalf of licensee (if appropriate):

As per licensee

2. Location of works:

Seil Sound at a point located by the coordinates

56° 18.299'N 005° 35.436'W.

3. Description of works:

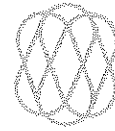
Consent for one single private mooring, Seil Sound

As described in application dated 14 August 2013, and correspondence submitted in support of the application.

4. Nature and quantity of all deposits below Mean High Water Springs:

PERMANENT DEPOSITS

One private mooring for 22' vessel



Crown Estate Scotland (Interim Management) - Coastal
C/O Bidwells
5 Atholl Place
Perth
Perthshire
PH1 5NE

Mr H Martin & Miss R Wands
Old House
Clachan Seil
Seil Island
OBAN
Argyll And Bute
PA34 4TL
United Kingdom

TENANT INVOICE

Tax Point Date: 06/12/2018
Issue Date: 06/12/2018
Invoice Number: 80004229

VAT Reg No: 264 2759 83
Page: 1

Re: AR3-5-26 Argyll And Bute COAST001

		NET	VAT RATE	VAT	TOTAL
Tenant Ref: MAR25603	Tenancy ULRN: 03028561				
Payment Due Dates	01/01/2019				
AR3-5-26 1 Private Mooring	01/01/2019 - 31/12/2019	80.00	0.00 %	0.00	80.00
Seil Sound					
		Total Demanded		£	80.00
		Balance Brought Forward		£	0.00
		Total Amount Due		£	80.00

For queries contact Maxine McCourt on 01738 494122 or email maxine.mccourt@bidwells.co.uk

All payments are accepted on the basis that they are made on behalf of the addresses on the invoice. Please retain this invoice and return only the attached slip with your remittance. No receipt will be issued unless specifically requested.

Bidwells is the trading name of Bidwells LLP, a limited liability partnership, registered in England and Wales with number OC344553. Registered office: Bidwell House, Trumpington Road, Cambridge CB2 9LD. A list of members is available for inspection at the above address.

Payable to: Bidwells LLP for The Crown Estate Scotland Coastal Client
Sort Code: 834700 Account No: 17890294
Tenant: MAR25603/Tenancy ULRN: 03028561/GIS Ref: AR3-5-26

£ 80.00

BIDWELLS

5 Atholl Place
Perth
PH1 5NE