

Inverlussa Shellfish Ltd

RUBHA NA CILLE

Latitude

Longitude

Moorings Area

56° 23.299 N

005° 43.230 W

56° 23.492 N

005° 43.354 W

PLANNING

Ben Wilson
Douglas Wilson
Inverlussa Ardura,
Craignure,
Isle of Mull

13 June 2013

Please note this replaces my previous letter of 18 Dec 2012

Dear Sir or Madam

TOWN AND COUNTRY PLANNING (MARINE FISH FARMS PERMITTED DEVELOPMENT) (SCOTLAND) ORDER 2011

On 23 February 2011 the Town and Country Planning (Marine Fish Farms Permitted Development) (Scotland) Order 2011 came into force. You can view this at

<http://www.legislation.gov.uk/ssi/2011/144/contents/made>

This Order grants planning permission for the operation of marine fish farms which meet the criteria specified in the Order.

those marine fish farms) that are operated by your company and which we understand meet these criteria are stated overleaf. We have also provided the information we hold about equipment permitted by your Crown Estate lease, or Works Licence (where relevant). Where equipment was placed into the water before 2007 and differs from that on your Crown Estate lease or Works Licence you should clarify this with the Planning Authority who has enforcement responsibility.

This is not a definitive statement of the legal position which depends upon meeting the criteria in the Order but merely represents our understanding of the position based on the information we have available to us. The criteria are set out below:

- (a) the farm is situated in one of the named marine waters specified in the Schedules to the Order;
- (b) that the operation of the fish farm involves the use of relevant equipment
- (c) the relevant equipment was in use for the purpose of breeding, rearing or keeping finfish or shellfish; and
- (d) the relevant equipment was either in use on 23 February 2011 or between 1 January 2008 and 23 February 2011 for the purposes of fish farming.

Please also note the following:

- Planning permission granted by this Order is subject to the condition that in the event of any equipment falling into disrepair or becoming damaged, adrift, stranded, abandoned or sunk in such a manner to cause an obstruction or danger to navigation, the developer shall carry out such works (including lighting, buoying, raising, repairing, moving or destroying the whole or any part of that equipment) so as to remove the obstruction or danger to navigation.
- You no longer have to apply for a Works Licence if your farm is in Orkney or Shetland, but you will still need a Crown Estate lease. You should speak to the Crown Estate if your lease is due for renewal.
- You will not receive any additional documentation relating to the planning permission granted for these sites in the form of stamped maps etc. However, all local authorities and the Crown Estate have been sent copies of these letters and will be aware of those sites which we believe meet the criteria as well as the equipment data which we hold about these sites (as stated overleaf). This will form the baseline for any modifications which you may require to make to your planning permission in the future.

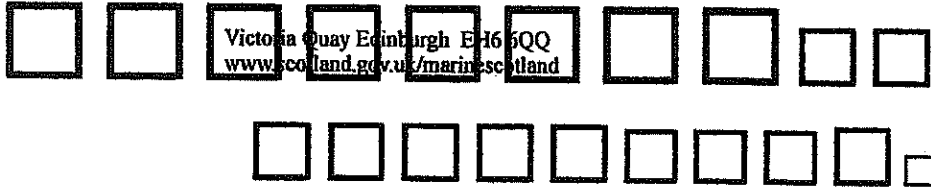
If you have any queries please call me on the above telephone number.

Yours faithfully

Bridget Kelly
Aquaculture Planning Officer

Farms covered by Town and Country Planning (Marine Fish Farms Permitted Development) (Scotland) Order 2011




Site Name	MSS Ref	Crown Estate Lease	Equipment Stated on Crown Estate Lease
Loch Spelve (Rubha na Cille)	SS0065	AR8-30-7	5 LONGLINE 200 M L; Mussels
Loch Spelve (Saiean nan Each)	SS0065	AR8-30-7	3 LONGLINE 100 M L MU
Loch Spelve (Sgeir a Ghanraidh)	SS0065	AR8-30-7	8 LONGLINE x 200 M L; Mussels
Loch Spelve (Eilean Amalaig- site 1)	SS0065	AR8-30-11	6 LONGLINE 200 M L; Mussels
Loch Spelve (Cruach Ardura- site2)	SS0065	AR8-30-11	8 LONGLINE 200 M L also 7 MURAF 12msq; Mussels




Rubh Na Cille

-Write a description for your map.

Legend


-  Feature 1
-  Loch Spelve
-  Portfield Cottage

 Loch Spelve



INVERLUSSA SHELLFISH LTD

Rubha Na Cille



— LONGLINES

■ ANCHORS

⊕ MOORINGS

Not to scale

