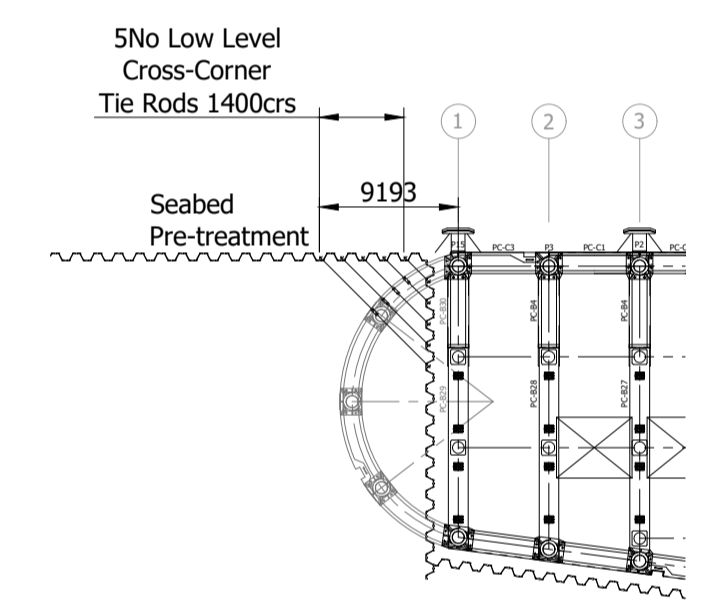
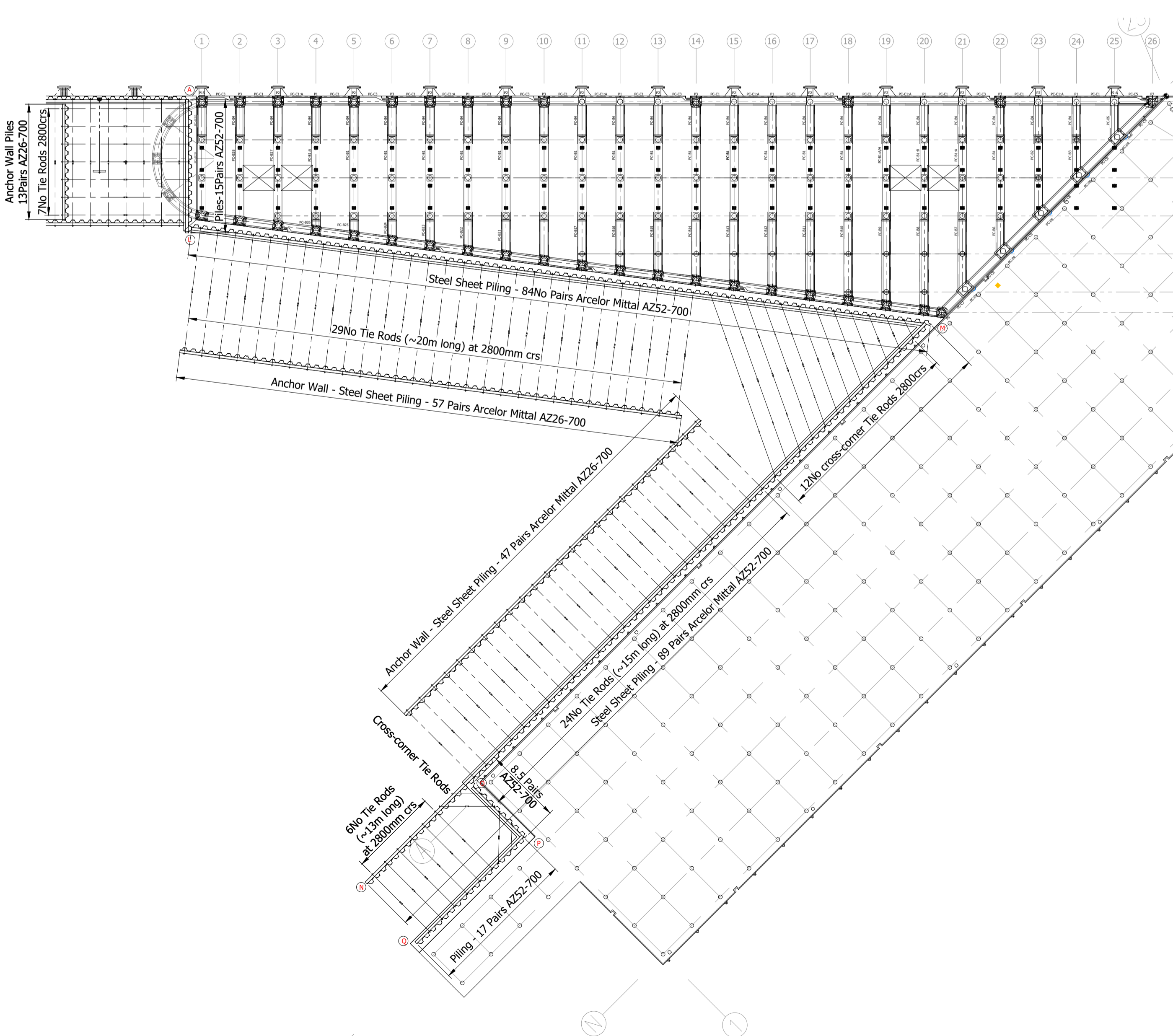


Note:
Curved end of existing pier removed, with overhang cope from new pier closing gap at deck level



ORKNEY ISLANDS COUNCIL
ORKNEY LOGISTICS BASE, HATSTON
PHASE 2 WORKS
PIER EXTENSION PILING & TIE ROD LAYOUT
Scale 1: 500

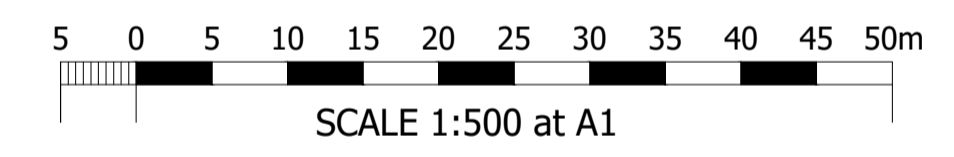


Chart Datum (Kirkwall)	Ordnance Datum (Newlyn)	Quay Heights and Tide Data Hatston Pier, Kirkwall
+6.40m	+5.00m	Quay Edge Level
+3.00m	+1.60m	Mean High Water Spring Tides
+1.40m	0.00m	Ordnance Datum (Newlyn)
+0.60m	-0.80m	Mean Low Water Spring Tides
0.00m	-1.40m	Chart Datum (Kirkwall)
-5.00m	-6.40m	
-7.50m	-8.90m	
-10.00m	-11.40m	

P1	21.02.2023	Preliminary Issue P1 for comment	JJM
REV	DATE	REVISION	DRN CHK

THIS DRAWING IS COPYRIGHT . DO NOT SCALE FROM THIS DRAWING.



Orkney Logistics Base, Hatston, Orkney
Consenting Process
Phase 2 Works: Pier Piling Layout

Arch Henderson 1919
Civil Engineers
Structural Engineers
Architects
CDM Co-ordinators
Geotechnical services
Environmental services

Stewart Building, Lerwick, Shetland, ZE1 0LL.
Tel : 01595 695512
www.arch-henderson.co.uk - email : lerwick@arch-henderson.co.uk

Aberdeen, Dundee, Glasgow, Lerwick, Inverness, Thurso, Stromness, Southampton, Falkland Islands

DRAWN :	DATE :	CHECKED :	APPROVED :
JJM	February 2023	SSJ	APS

SCALE : (A1)	DRAWING STATUS :
As Shown	Consents

DRAWING No : 202043/C- 23 REV : -