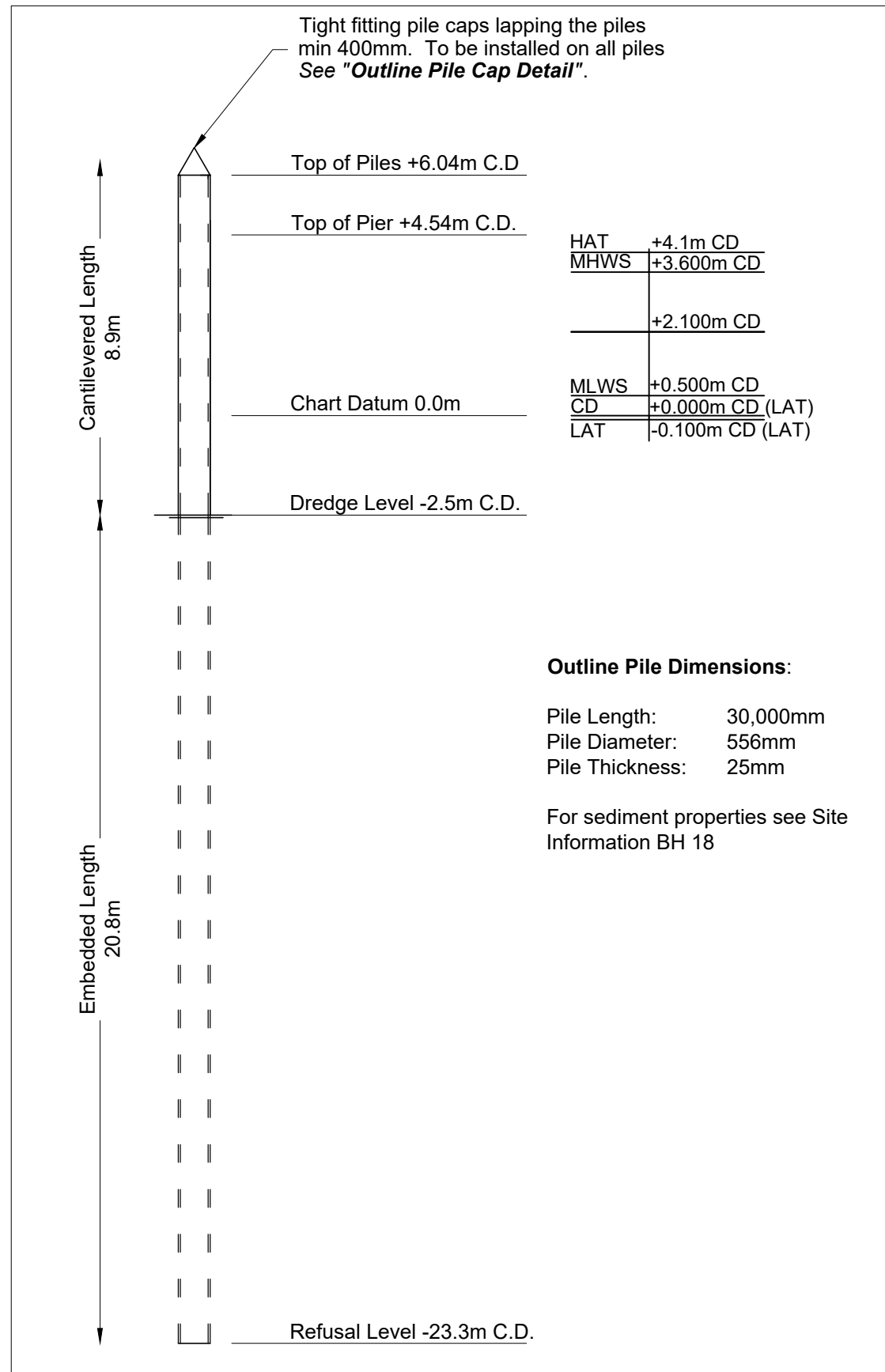


ARGYLL & BUTE COUNCIL --- DEVELOPMENT AND INFRASTRUCTURE SERVICES



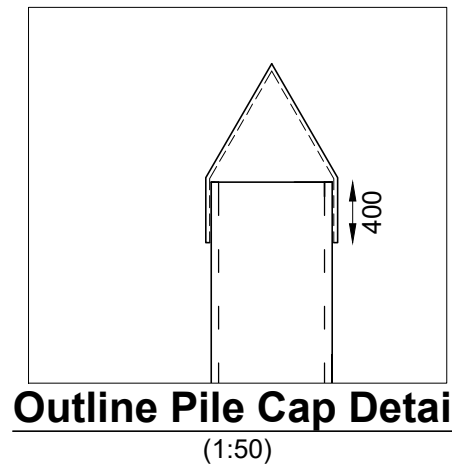
**Outline Pile Dimensions:**

Pile Length: 30,000mm  
 Pile Diameter: 556mm  
 Pile Thickness: 25mm

For sediment properties see Site Information BH 18

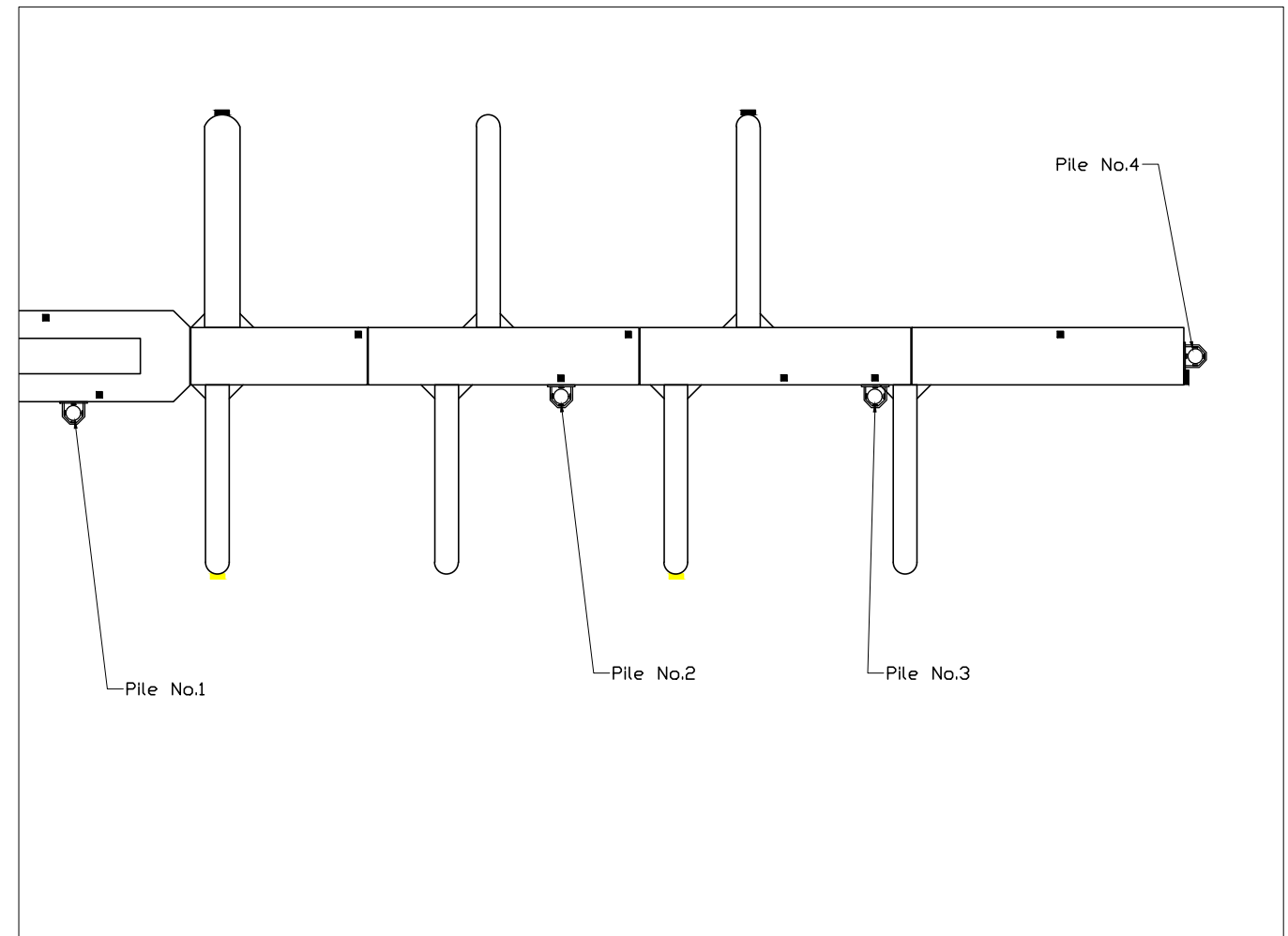
**Outline Pile Detail**

(1:150)



**Outline Pile Cap Detail**

(1:50)



**Outline Proposed Pile Locations**

(1:300)

Proposed Pile Locations				
Co-ordinates (WGS84)				
Point	Eastings	Northings	Latitude	Longitude
Pile 1	208945.8017	664768.6419	55.838199	-5.0526271
Pile 2	208966.2475	664765.7714	55.838182	-5.0522991
Pile 3	208979.3318	664763.4761	55.838166	-5.0520888
Pile 4	208992.9743	664762.8070	55.838166	-5.0518708

NOTES:

- 1) Do not scale from this drawing
- 2) All dimensions are in meters unless otherwise stated.
- 3) Contractor to use dimensions given in this drawing to complete detailed design.
- 4) To be read in conjunction with Drawing No 00040-31 / 005B
- 5) All coordinates relating to Proposed Pile Locations are outline only and are to be checked by the successful contractor. All pile locations are to be confirmed by the Project Manager.

© Crown copyright and database right 2019. All right reserved. Ordnance Survey Licence number 100023368

TITLE <b>Rothesay Outer Harbour Proposed Outline Pile General Details</b>	Director of Development and Infrastructure Services Pippa Milne		
	DESIGNED BY NC	DRAWING NUMBER: 00040-31 / 009	
DESIGN OFFICE, MANSE BRAE, LOCHGILPHEAD, ARGYLL, PA31 8RD	DRAWN BY JS	SCALE: As Shown @ A3	
	CHECKED BY ES		
	APPROVED BY ES	DATE 11/12/2019	