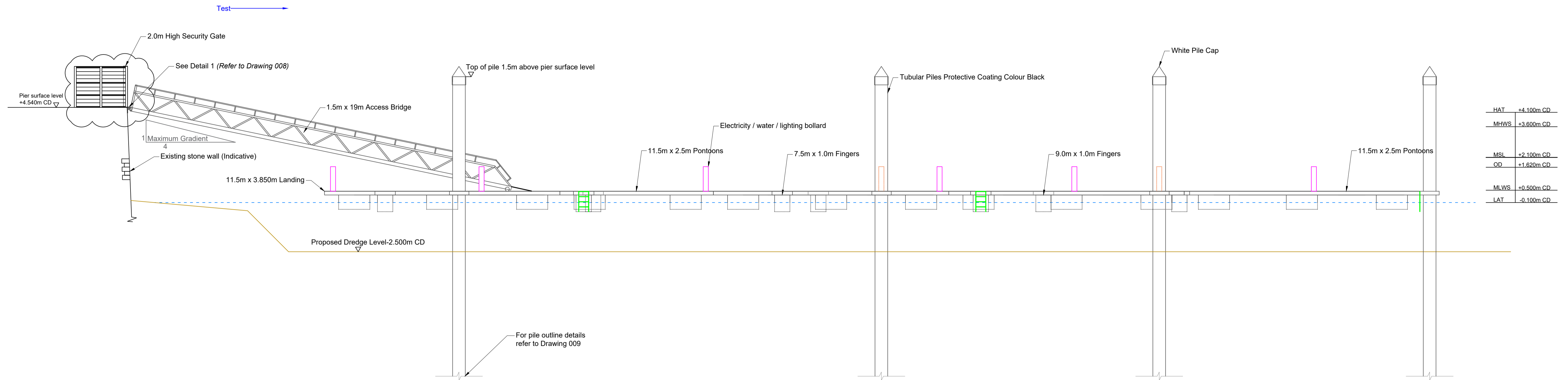
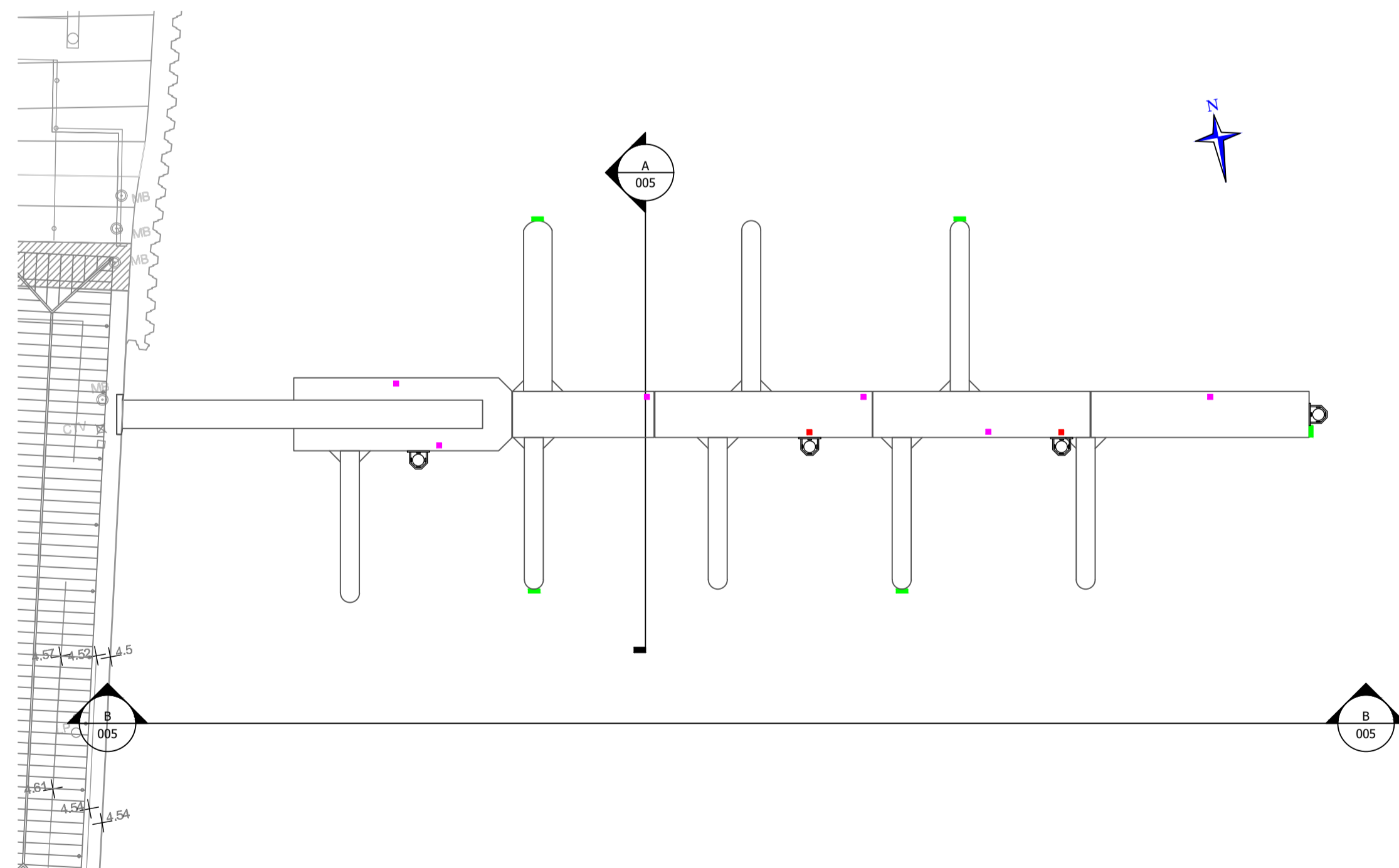


ARGYLL & BUTE COUNCIL --- DEVELOPMENT AND INFRASTRUCTURE SERVICES

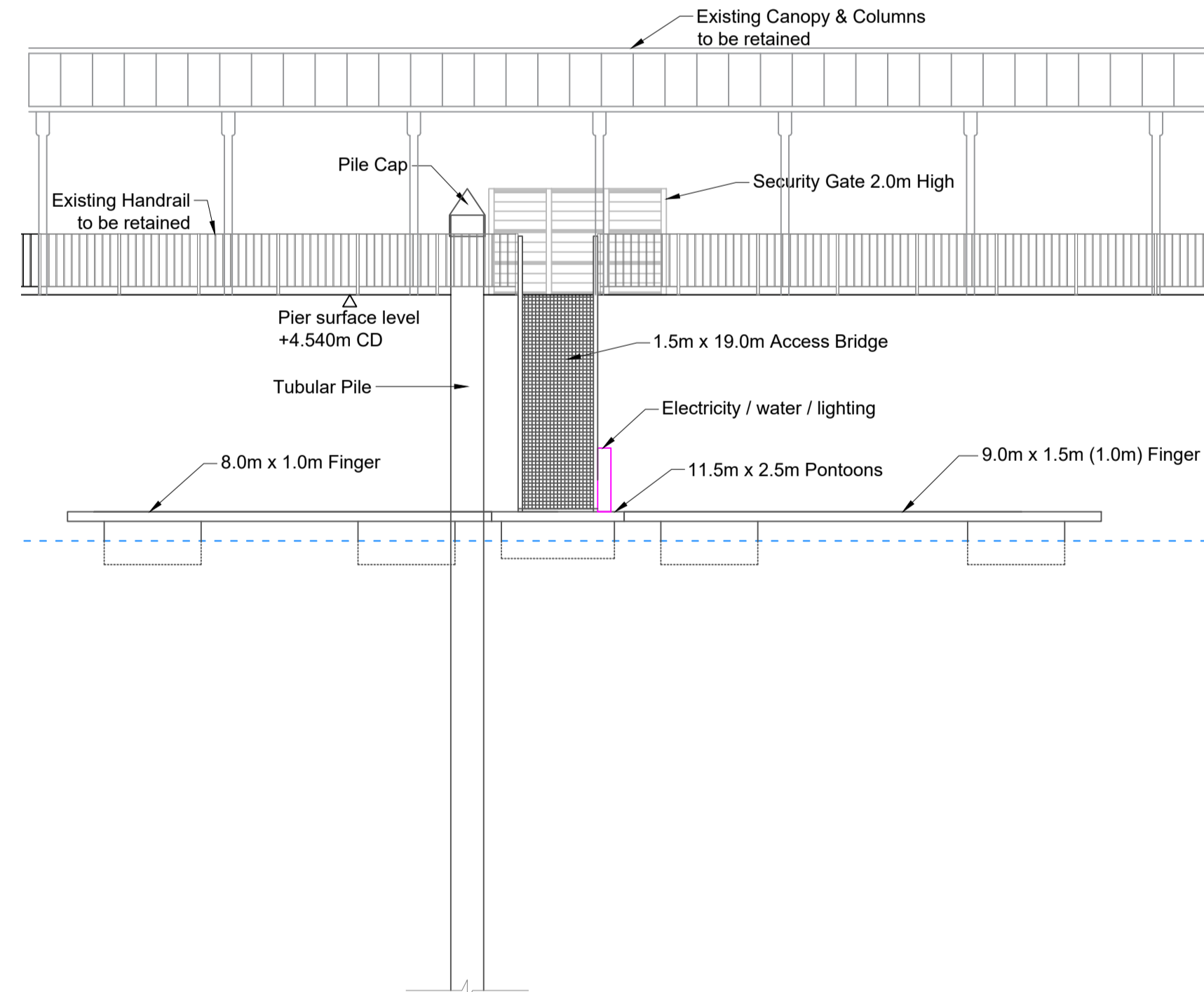


HAT	+4.100m CD
MHWS	+3.600m CD
MSL	+2.100m CD
OD	+1.620m CD
MLWS	+0.500m CD
LAT	-0.100m CD

Elevation B - B
(Scale 1:100)



Plan
(Scale 1:500)



Typical Section A
(Scale 1:100)

- LEGEND:
- Ladder
 - Services bollard
 - S.O.S. Bollard

- NOTES:
- 1) All dimensions are in millimetres unless noted otherwise
 - 2) All levels are in metres relative to a local datum.
 - 3) Do not scale from this drawing.
 - 4) For tubular pile details refer to Drg. 00040-31-008

© Crown copyright and database right 2019. All right reserved. Ordnance Survey Licence number 100023368

Head of Roads and Infrastructure Services
Jim Smith

DESIGN OFFICE,
MANSE BRAE, LOCHGILPHEAD, ARGYLL, PA31 8RD

TITLE

**Rothesay Marina Outer Harbour
Proposed Pontoons
General Arrangement**

SCALES AS SHOWN @ A1

B	Minor amendments	JM	05/12/19	ES	10/12/19	DESIGNED BY	ES	DRAWING No. 00040-31-005B	
		A	Additional notes, paperspace changed from A3 to A1	JM	21/11/19	ES	21/11/19		DRAWN BY
SUFFIX		REVISION		INIT.	DATE	INIT.	DATE	CHECKED BY	ES
				DRAWN BY	APPROVED BY	DATE	15/11/19	APPROVED BY	ES
						DATE	15/11/19	DATE ISSUED	15/11/2019

