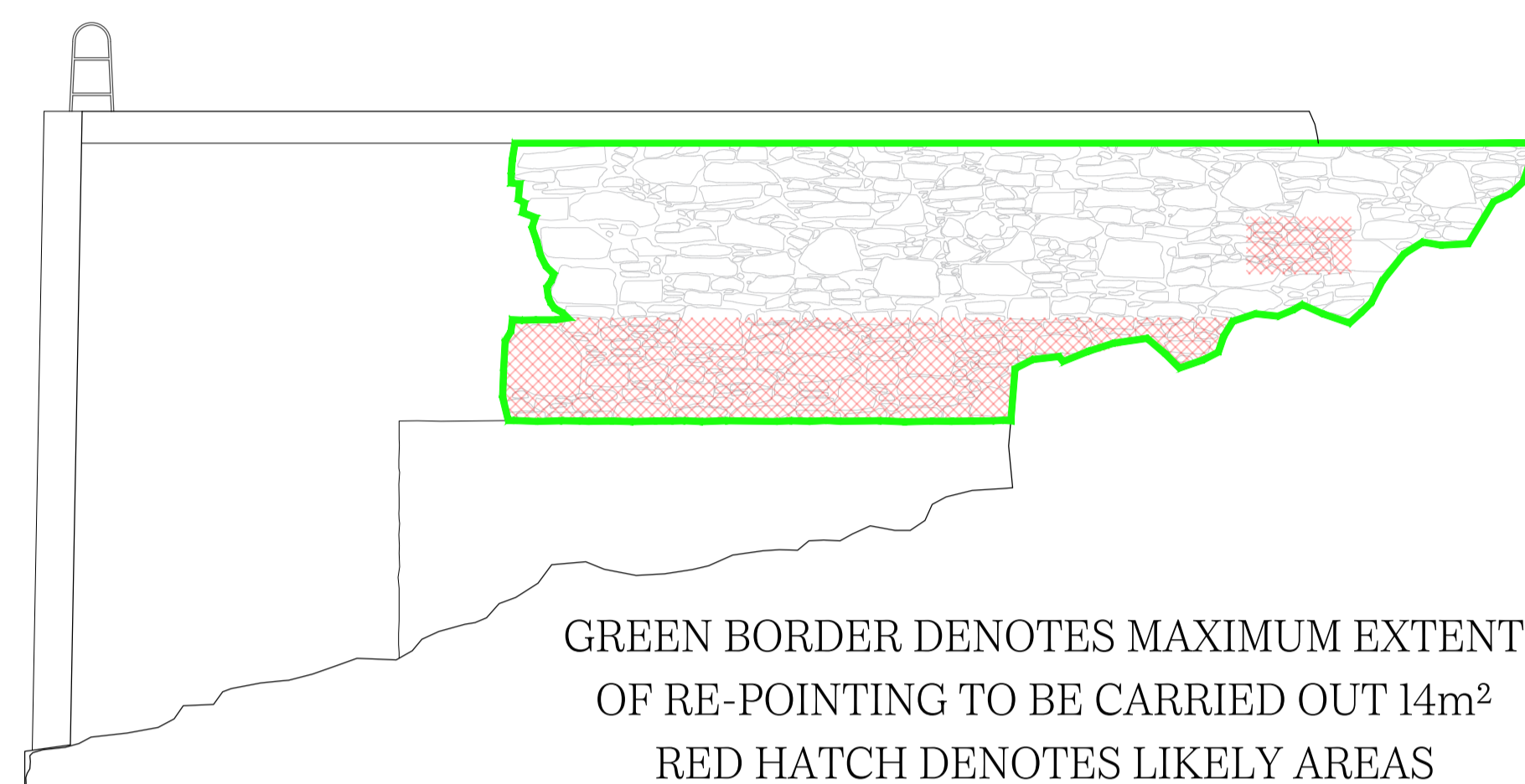


Notes:

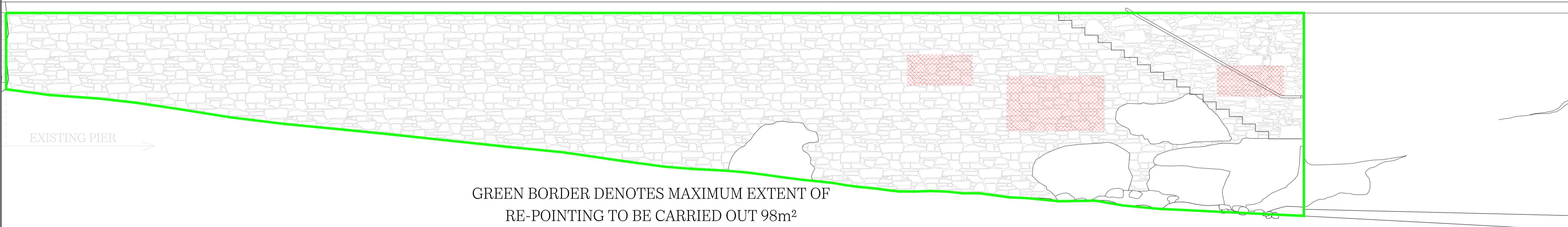

1. ALL DIMENSIONS ARE APPROXIMATE.  
 2. THIS DRAWING IS TO BE READ IN CONJUNCTION WITH ALL RELEVANT ARCHITECT'S, SERVICE ENGINEER'S DRAWINGS AND SPECIFICATIONS.



GREEN BORDER DENOTES MAXIMUM EXTENT OF RE-POINTING TO BE CARRIED OUT 14m<sup>2</sup>  
 RED HATCH DENOTES LIKELY AREAS REQUIRING RE-POINTING SUBJECT TO SITE INSPECTION APPROXIMATELY 4.1m<sup>2</sup>

NORTH WEST ELEVATION

1:50



GREEN BORDER DENOTES MAXIMUM EXTENT OF RE-POINTING TO BE CARRIED OUT 98m<sup>2</sup>  
 RED HATCH DENOTES LIKELY AREAS REQUIRING RE-POINTING SUBJECT TO SITE INSPECTION APPROXIMATELY 6m<sup>2</sup>

SOUTH-EAST ELEVATION

1:50

B	ISSUED FOR INFORMATION	RM	15.08.23
A	ISSUED FOR INFORMATION	RM	15.08.23
REV:	DESCRIPTION:	BY:	DATE:
STATUS: FOR INFORMATION			

**TANERA**

CLIENT: TANERA MÒR  
 SUMMER ISLES  
 ACHILTIBUIE  
 IV26 2YN

SITE: ROSSLYN PIER

TITLE: POINTING WORKS  
 ELEVATIONS

SCALE AT A1: 1:50	DATE: 15.08.23	DRAWN: RM	CHECKED: TBC
PROJECT NO: RP01	DRAWING NO: RP01-05	REVISION: B	

