


**DO NOT SCALE FROM THIS DRAWING**

**SAFETY HEALTH AND ENVIRONMENTAL INFORMATION**


In addition to the hazard/risks normally associated with the types of work detailed on this drawing, note the following risks and information.

Risks listed here are not exhaustive. Refer to

**CONSTRUCTION**

- No significant hazards which should not be reasonably foreseen by a competent contractor 

**MAINTENANCE AND INSPECTION**

- No significant hazards which should not be reasonably foreseen by a competent contractor 

**RESIDUAL DESIGN RISKS**





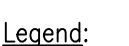

- No significant hazards which should not be reasonably foreseen by a competent contractor

For information relating to use, cleaning and maintenance refer to the Health and Safety file.

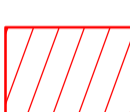
It is assumed that all works will be carried out by a competent contractor working, where appropriate, to an approved method statement.

This plan is based on the Ordnance Survey map with the permission of the controller of HMSO. Crown Copyright. Unauthorised reproduction infringes Crown Copyright and may lead to prosecution or civil proceedings.

**Proposed Works Legend:**

-  Culvert Route
-  Flood Walls
-  Tidal Embankment
-  Flood Gate
-  Flood Diversion Weir
-  Culvert Outlet

**Legend:**

 Limits of land affected by the operations and of land upon which entry may be required for the purpose of carrying out the operations, executing the temporary works or constructing the scheme

**Notes:**

- This drawing is prepared in accordance with the requirements of Section 60 and Schedule 2 of Flood Risk Management (Scotland) Act 2009.
- This drawing is to be read in conjunction with the Gruggies Burn Flood Alleviation Scheme Statement and detailed drawings and cross sections.
- The description of the operations referred to on this drawing can be found in the Flood Alleviation Scheme Statement.

Rev	Date	Description	Drawn	Chkd	Appd
P01.2	20/03/24	SECOND ISSUE	KAB	SMcA	SJGS
P01.1	14/03/24	FIRST ISSUE	KAB	-	-

**For Information**

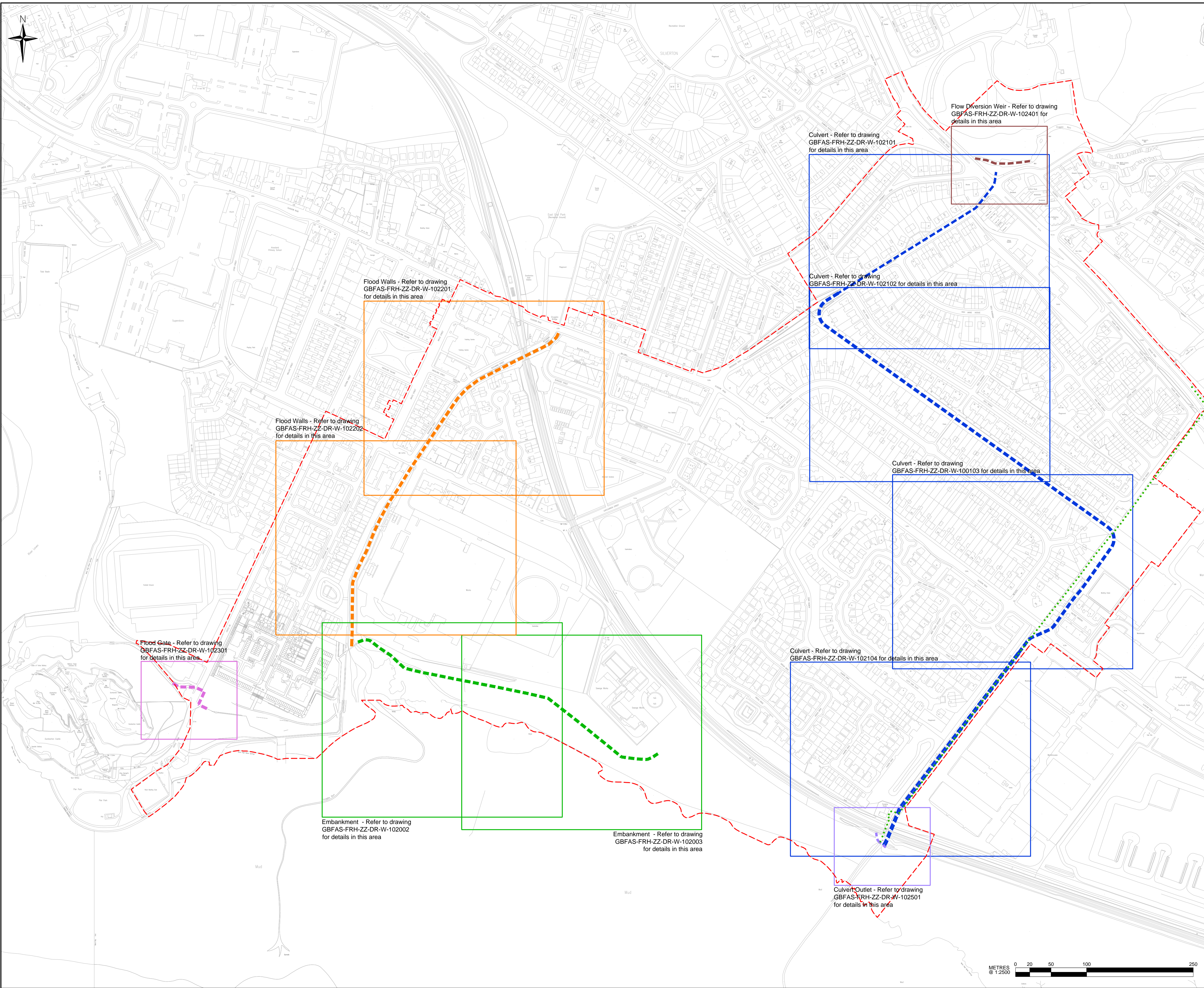
  
  


**Gruggies Burn Flood Alleviation Scheme**

**Land Affected by the Operations**

Drawn	Date	Designed	Date
KAB	12/03/24	KAB	12/03/24
Checked	Date	Approved	Date
SMcA	20/03/24	SJGS	20/03/24
Size	Scale	Fairhurst Ref	
A1	1:2500	153386-PW-0002	
Drawing Number	Status	Revision	
GBFAS-FRH-ZZ-ZZ-DR-W-100002	S2	P01.2	





**DO NOT SCALE FROM THIS DRAWING**

**SAFETY HEALTH AND ENVIRONMENTAL INFORMATION**

In addition to the hazard/risks normally associated with the types of work detailed on this drawing, note the following risks and information.

Risks listed here are not exhaustive. Refer to

**CONSTRUCTION**

- No significant hazards which should not be reasonably foreseen by a competent contractor

**MAINTENANCE AND INSPECTION**

- No significant hazards which should not be reasonably foreseen by a competent contractor

**RESIDUAL DESIGN RISKS**

- No significant hazards which should not be reasonably foreseen by a competent contractor

For information relating to use, cleaning and maintenance refer to the Health and Safety file.

It is assumed that all works will be carried out by a competent contractor working, where appropriate, to an approved method statement.

This plan is based on the Ordnance Survey map with the permission of the controller of HMSO. Crown Copyright. Unauthorised reproduction infringes Crown Copyright and may lead to prosecution or civil proceedings.

**Proposed Works Legend:**

- Culvert Route
- Flood Walls
- Tidal Embankment
- Flood Gate
- Flood Diversion Weir
- Culvert Outlet

**Legend:**

- Scheme Boundary
- Indicative route of Hunters Burn

**Notes:**

- This drawing is prepared in accordance with the requirements of Section 60 and Schedule 2 of Flood Risk Management (Scotland) Act 2009.
- This drawing is to be read in conjunction with the Gruggies Burn Flood Alleviation Scheme Statement and detailed drawings and cross sections.
- The description of the operations referred to on this drawing can be found in the Flood Alleviation Scheme Statement.

P01.2	20/03/24	SECOND ISSUE	KAB	SMcA	SJGS
P01.1	14/03/24	FIRST ISSUE	KAB	-	-
Rev	Date	Description	Drawn	Chkd	Appd

**For Information**

**Project Title**  
Gruggies Burn  
Flood Alleviation Scheme

**Drawing Title**  
Flood Alleviation Scheme  
Layout Plan

Drawn	Date	Designed	Date
KAB	12/03/24	KAB	12/03/24
Checked	Date	Approved	Date
SMcA	20/03/24	SJGS	20/03/24
Size	Scale	Fairhurst Ref	
A1	1:2500	153386-PW-0001	

Drawing Number	Status	Revision
GBFAS-FRH-ZZ-ZZ-DR-W-100001	S2	P01.2

