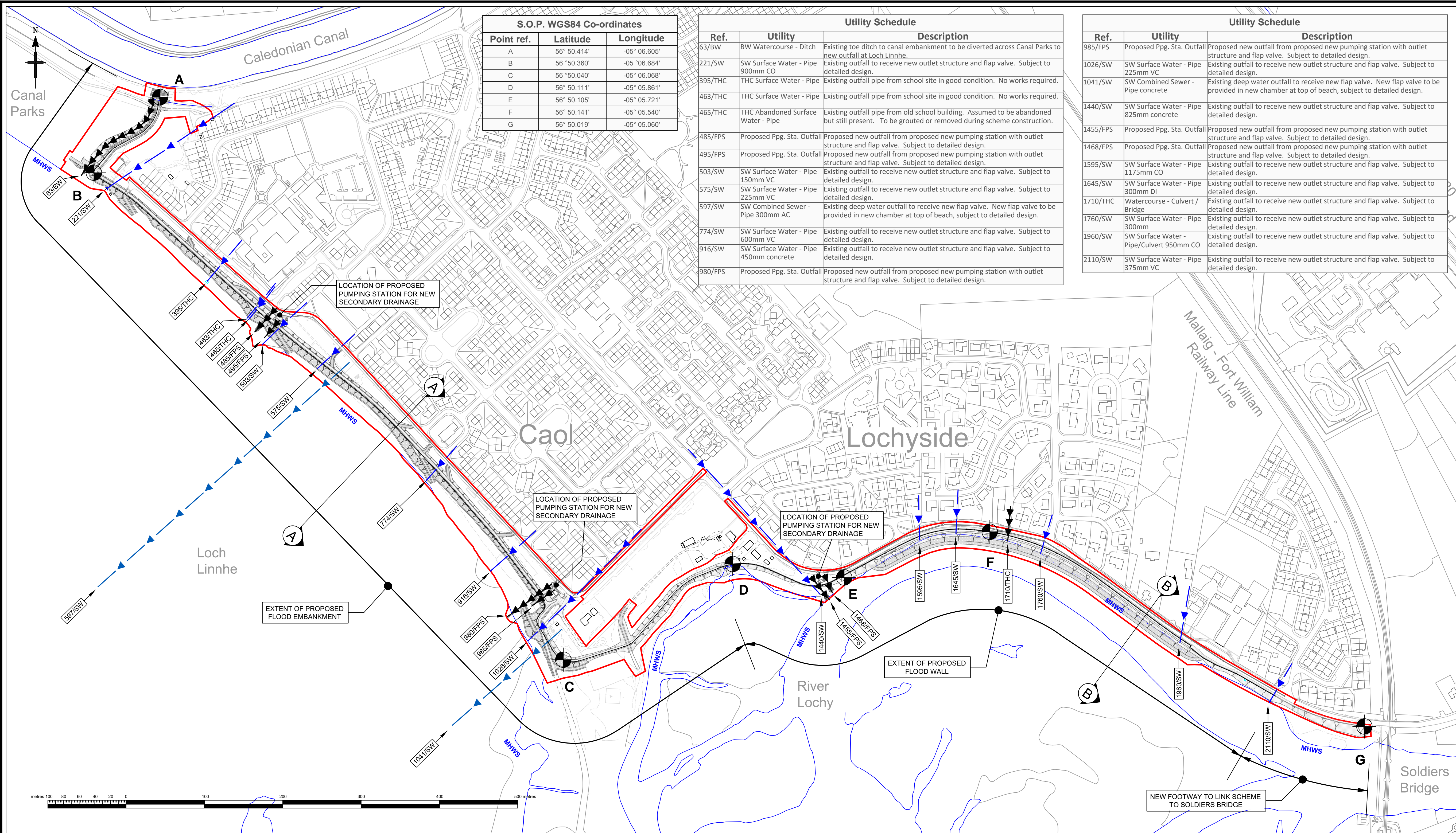
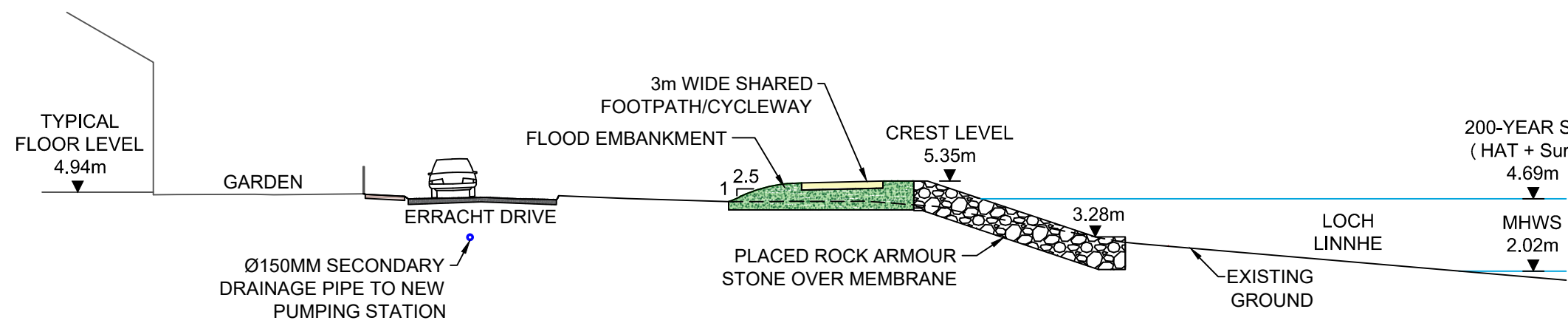


L:\River Lochy - Caol Flood Protection Scheme\Drawings\ML01 Scheme Plan for Marine Licence.dwg - Date Plotted: 12-Apr-18; Plot Size: ISO A1 (694.00 x 841.00 MM); Plotted by: Lucy Melville



PLAN

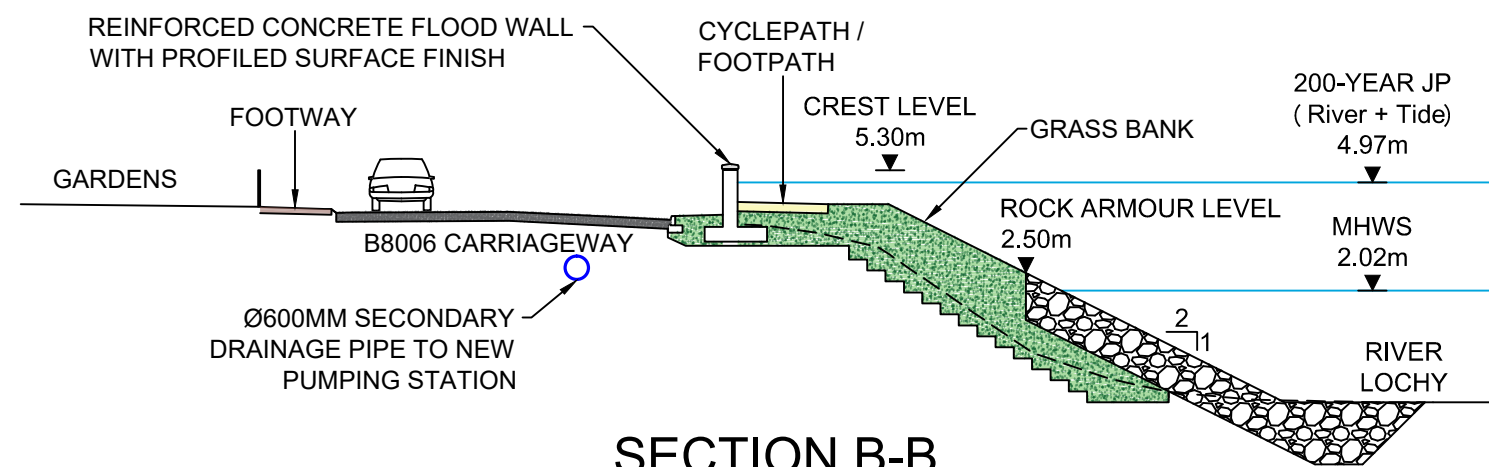
(Scale 1:2,500)



SECTION A-A

(TYPICAL EMBANKMENT SECTION)

(Scale 1:200)



SECTION B-B

(TYPICAL FLOOD WALL SECTION)

(Scale 1:200)

COPYRIGHT, DESIGNS AND PATENTS ACT 1988:
This drawing may not be reproduced, copied or used in any way without the written permission of the Director of Development & Infrastructure.
© THE HIGHLAND COUNCIL

Notes

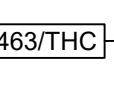
Reproduced from the Ordnance Survey mapping with the permission of the Controller of Her Majesty's Stationary Office
© Crown Copyright.
Unauthorised reproduction infringes Crown copyright and may lead to prosecution or civil proceedings.
The Highland Council 2014 100023369

GENERAL

1. All levels are in metres above ordnance datum.
2. Key to symbols and line types:

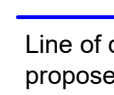


Setting out point
(refer to schedule on drg.)




Utility reference, comprising
chainage/initials
(refer to schedule on drg.)

Initials used for utility references:
BW = British Waterways
FPS = Flood Protection Scheme
SW = Scottish Water
THC = The Highland Council



Line of drainage pipe intersecting
proposed flood scheme.



Line of proposed new outfall pipe or ditch.

Limit of land affected by the works
(including space for temporary works)

MHWS

Mean High Water Springs
(from Ordnance Survey)

Revision Details

Drawn By	Check By	Check Date	Surf



DEVELOPMENT & INFRASTRUCTURE

PROJECT DESIGN UNIT
Drummuie
Golspie
KW10 6TA

Phone : 01408 63513
Fax : 01408 634041
E-mail : garry.smith@highland.gov.uk

Caol and Lochyside Flood Protection Scheme

Scheme Plan for Marine Licence Application

Scale 1:2500 (@ A1)

Drawn	LEM	Date	21/04/2016
Checked	AT	Date	12/04/2018

Project No: YEHA5002

Drawing No:	ML_01	Rev:	-
-------------	-------	------	---