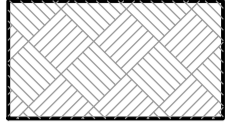




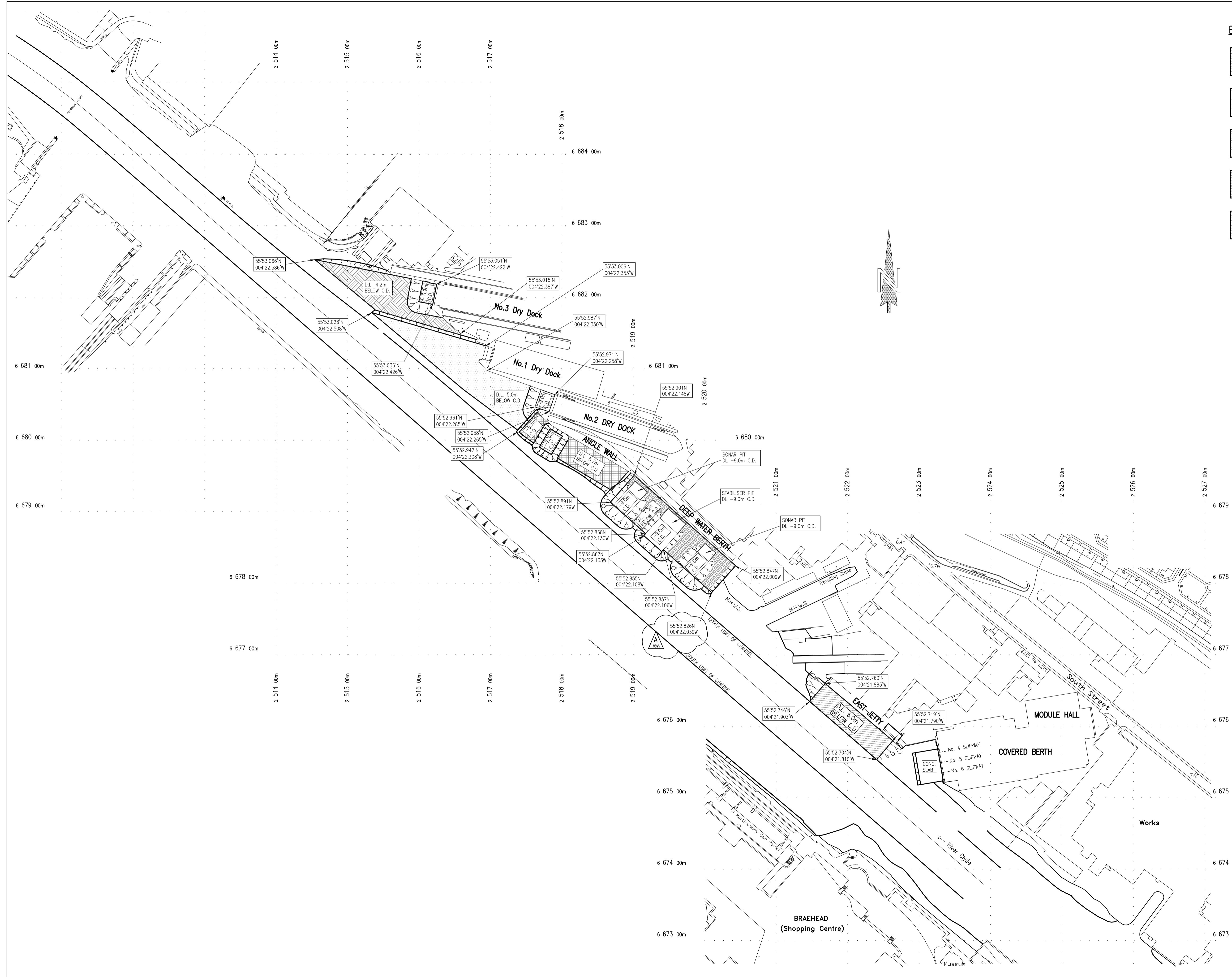


BAE SCOTSTOUN MAINTENANCE DREDGE AREAS

-  No. 3 DRY DOCK
-  No. 1 & 2 DRY DOCK
-  ANGLE WALL
-  DEEP WATER BERTH
-  EAST JETTY



NOTES

1. SOUNDINGS INDICATED ARE IN METRES REDUCED TO CHART DATUM.
2. CHART DATUM IS 2.25m BELOW ORDINANCE DATUM.
3. TIDAL INFORMATION (RELATIVE TO CHART DATUM)
 MHWS +4.30m
 MLWS +0.60m
4. ALL SLOPES PROFILED TO 1:6 UNLESS NOTED OTHERWISE

REV	DATE	REVISION DESCRIPTION	DRN	VER
A	21.12.20	Berth dredging point revised as shown.	G.B.	G.B.

THIS DRAWING IS COPYRIGHT - DO NOT SCALE FROM THIS DRAWING.



142 St. Vincent Street, Glasgow G2 5LA
 Tel: 0141 227 3060 - Fax: 0141 248 9542
 www.arch-henderson.co.uk - email: glasgow@arch-henderson.co.uk

Civil Engineers
 Structural Engineers
 Architects
 CDM Co-ordinators
 Geotechnical services
 Environmental services

Offices in: Aberdeen, Dundee, Glasgow, Lewick, Lisboa (Portugal), Stromness and Thurso

PROJECT :
BAESYSTEMS SURFACE SHIPS Ltd.
 Long Term Maintenance Dredging Contract

TITLE :
**SCOTSTOUN YARD MAINTENANCE
 DREDGING REQUIREMENTS 2021-2024**

DRAWN : G.B.	DATE : 30.11.20	VERIFIED : G.B.	APPROVED : G.B.
-----------------	--------------------	--------------------	--------------------

SCALE : (A1) 1:2500	DRAWING STATUS : LICENCE
------------------------	-----------------------------

DRAWING No : 205026/200	REV : A
----------------------------	------------