

DO NOT SCALE

DWG No. 24499-300-CM-0335-00003



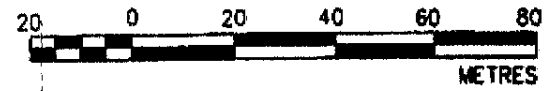
PROPOSED DISCHARGE POINT CO-ORDINATES			
EASTING	NORTHING	LAT. (N)	LONG. (W)
343272	866274	57°40'57.76	2°57'10.58
EXISTING DISCHARGE POINT CO-ORDINATES			
EASTING	NORTHING	LAT. (N)	LONG. (W)
343299	866266	57°40'57.51	2°57'8.95

NOTES

- ALL DIMENSIONS ARE IN MILLIMETRES UNLESS NOTED OTHERWISE
- ALL LEVELS ARE IN METRES ABOVE ORDNANCE DATUM UNLESS NOTED OTHERWISE

LEGEND

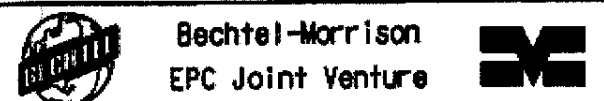
- PROPOSED WAYLEAVES
- PROPOSED OUTFALL
- PROPOSED GRAVITY SEWER
- PROPOSED TRANSFER MAIN
- EXISTING OUTFALL
- EXISTING SEWER
- ABANDONED UTILITY (TYP)
- EXISTING MANHOLE



"THIS MAP IS BASED ON THE O.S. MAP BY THE NORTH OF SCOTLAND WATER AUTHORITY WITH PERMISSION OF THE CONTROLLER OF HER MAJESTY'S STATIONERY OFFICE. CROWN COPYRIGHT. UNAUTHORISED REPRODUCTION INFRINGES CROWN COPYRIGHT AND MAY LEAD TO PROSECUTION OR CIVIL PROCEEDINGS. LICENCE NUMBER: GDO31350016"

18/12/00	CONCEPTUAL DESIGN	JJH	CT	CM
REV	DATE	REVISIONS	DRN BY	DES BY

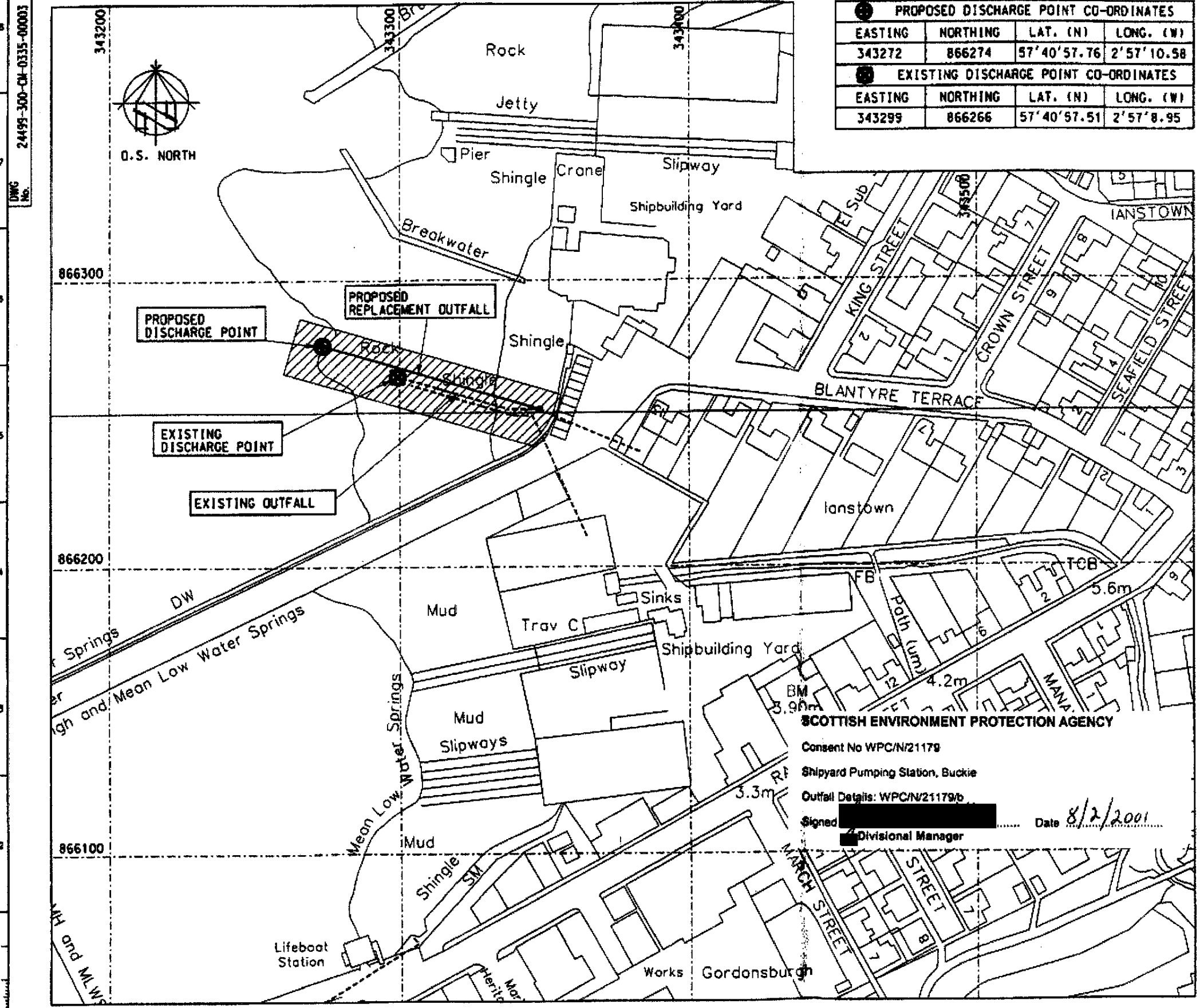
North of Scotland Water Authority



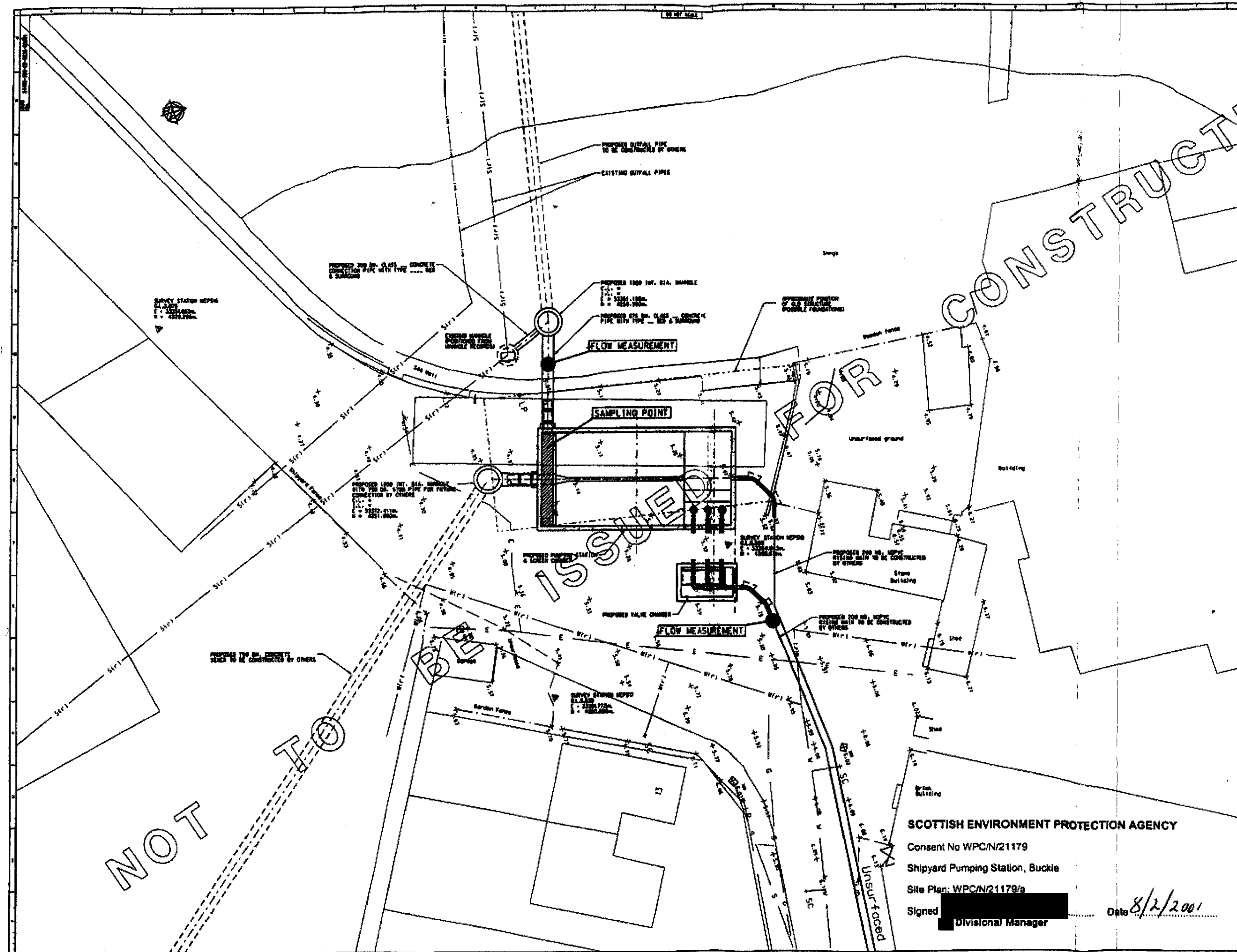
STATUS	
PROJECT	MORAY COAST WASTEWATER PROJECT
TITLE	MORAY EAST FREUCHNY PUMPING STATION PROPOSED REPLACEMENT OUTFALL DETAILS

DRWN BY	DATE	DESIGN ENG	DATE	VERIF'N ENG	DATE
JJH	18/12/00	CT	120/12/00	CM	20/12/00
DWG No.	24499-300-CM-0335-00003				SCALE
					1:1000

REV A ©Bechtel 1999. This drawing or its contents must not be reproduced for any purpose without written permission. It is to be used only for the purpose for which it is applied.



SCOTTISH ENVIRONMENT PROTECTION AGENCY
 Consent No WPC/N/21179
 Shipyard Pumping Station, Buckie
 Outfall Details: WPC/N/21179/b
 Signed: [Redacted] Date 8/2/2001
 [Redacted] Divisional Manager




- NOTES**
1. ALL DIMENSIONS ARE IN MILLIMETRES (M) UNLESS OTHERWISE STATED.
 2. THIS DRAWING IS TO BE USED IN CONNECTION WITH THE CONSTRUCTION OF THE SHIPYARD PUMPING STATION, BUCKIE.
 3. REFER TO THE SPECIFICATIONS FOR THE WORK TO BE CONSTRUCTED.
 4. THE CONTRACTOR SHALL BE RESPONSIBLE FOR OBTAINING ALL NECESSARY PERMITS AND CONSENTS FROM THE LOCAL AUTHORITY AND OTHER AGENCIES.
 5. THE CONTRACTOR SHALL BE RESPONSIBLE FOR OBTAINING ALL NECESSARY PERMITS AND CONSENTS FROM THE LOCAL AUTHORITY AND OTHER AGENCIES.
 6. THE CONTRACTOR SHALL BE RESPONSIBLE FOR OBTAINING ALL NECESSARY PERMITS AND CONSENTS FROM THE LOCAL AUTHORITY AND OTHER AGENCIES.
 7. THE CONTRACTOR SHALL BE RESPONSIBLE FOR OBTAINING ALL NECESSARY PERMITS AND CONSENTS FROM THE LOCAL AUTHORITY AND OTHER AGENCIES.
 8. THE CONTRACTOR SHALL BE RESPONSIBLE FOR OBTAINING ALL NECESSARY PERMITS AND CONSENTS FROM THE LOCAL AUTHORITY AND OTHER AGENCIES.
 9. THE CONTRACTOR SHALL BE RESPONSIBLE FOR OBTAINING ALL NECESSARY PERMITS AND CONSENTS FROM THE LOCAL AUTHORITY AND OTHER AGENCIES.
 10. THE CONTRACTOR SHALL BE RESPONSIBLE FOR OBTAINING ALL NECESSARY PERMITS AND CONSENTS FROM THE LOCAL AUTHORITY AND OTHER AGENCIES.

LEGEND

	PROPOSED RISE MAIN
	PROPOSED PIPE MAIN
	PROPOSED MANHOLE
	PROPOSED FLOW METER
	PIPELINE TO BE ABANDONED
	EXISTING SEWER
	UNTRACED SEWER
	EXISTING WATER MAIN
	UNTRACED WATER MAIN
	EXISTING GAS MAIN
	UNTRACED GAS MAIN
	EXISTING ELECTRICITY CABLES
	UNTRACED ELECTRICITY CABLES
	EXISTING TELECOM CABLES
	UNTRACED TELECOM CABLES
	EXISTING TELEVISION CABLES
	UNTRACED TELEVISION CABLES
	EXISTING CABLE/TELEPHONE
	FENCE 1
	FENCE 2
	SERVICE TO BE DIVERTED
	MANHOLE
	TRIAL PIT
	EXISTING MANHOLES
	EXISTING LEVELS
	PROPOSED LEVELS
	INDICATES HELD SUBJECT TO SPECIAL APPROVAL

REFERENCE DRAWINGS

SECTION 6 VERSION 2.0 PLAN SCALE TO CONSTRUCTION 1:100-01



THIS DRAWING IS TO BE USED IN CONNECTION WITH THE CONSTRUCTION OF THE SHIPYARD PUMPING STATION, BUCKIE.

DATE	DESCRIPTION	BY	CHECKED

North of Scotland Water Authority

Scottish Environment Protection Agency
EPC Joint Venture

SHIPYARD PUMPING STATION
PLAN LAYOUT

DATE PLOTTED: 05 FEB 2001

SCOTTISH ENVIRONMENT PROTECTION AGENCY

Consent No WPC/N/21179
Shipyard Pumping Station, Buckie
Site Plan: WPC/N/21179/a
Signed Divisional Manager

Date 8/2/2001

NOT TO

BE USED FOR CONSTRUCTION

FOR CONSTRUCTION