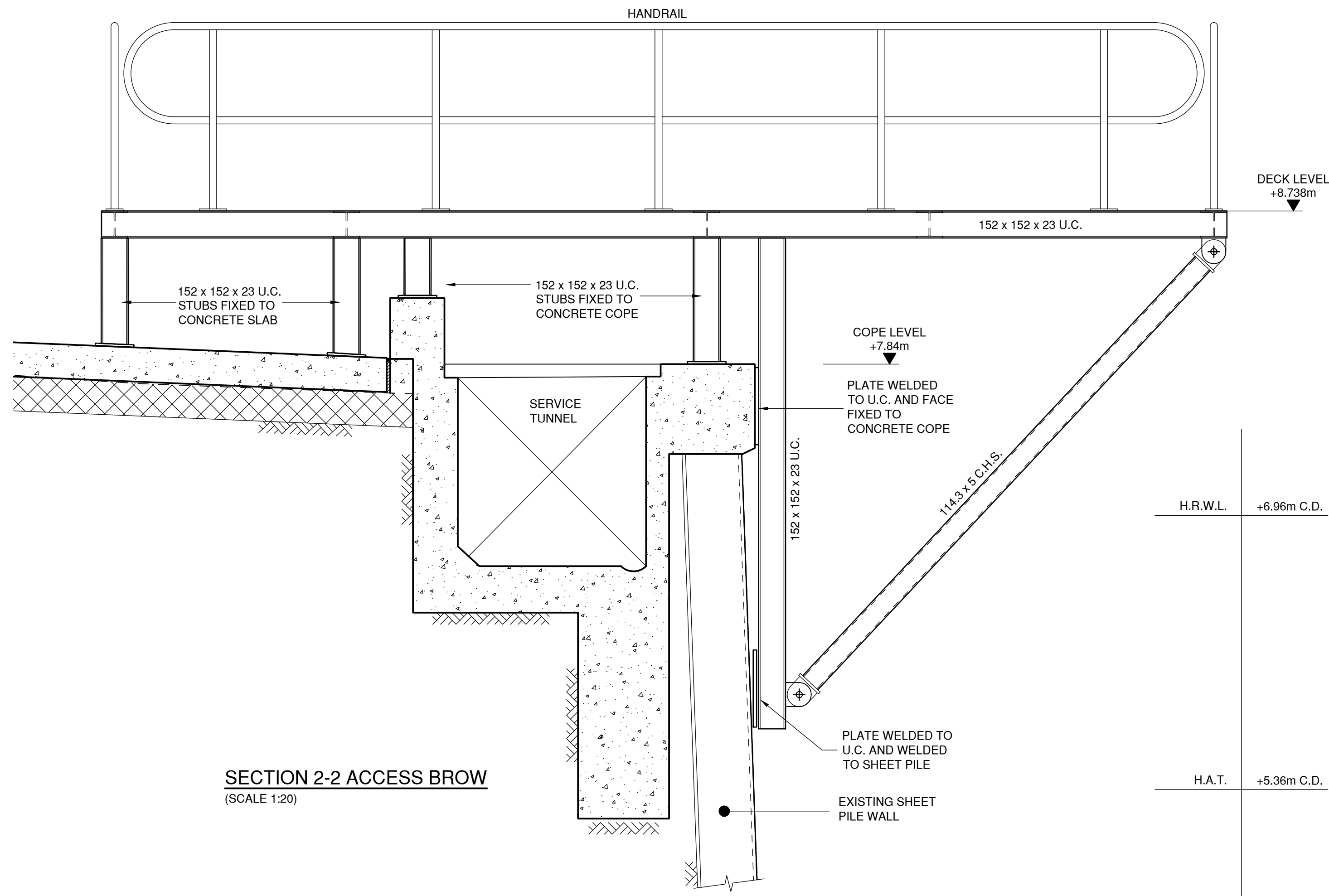
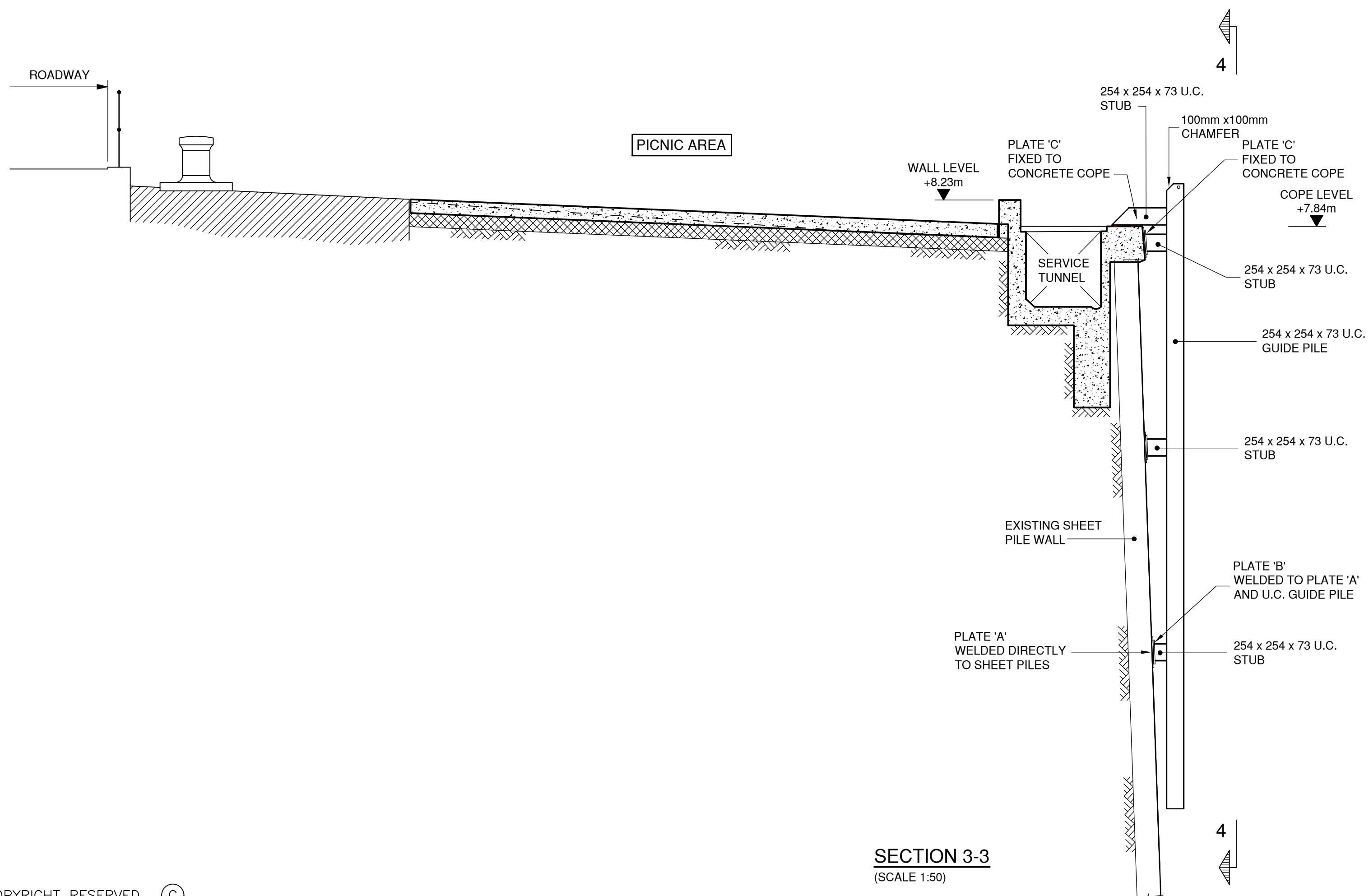


NOTES

1. THIS DRAWING TO BE READ IN CONJUNCTION WITH ALL DRAWINGS IN THE 215018 - 100 SERIES.
2. FOR SECTION LOCATIONS, REFER TO DRAWING NUMBER 215018-102.

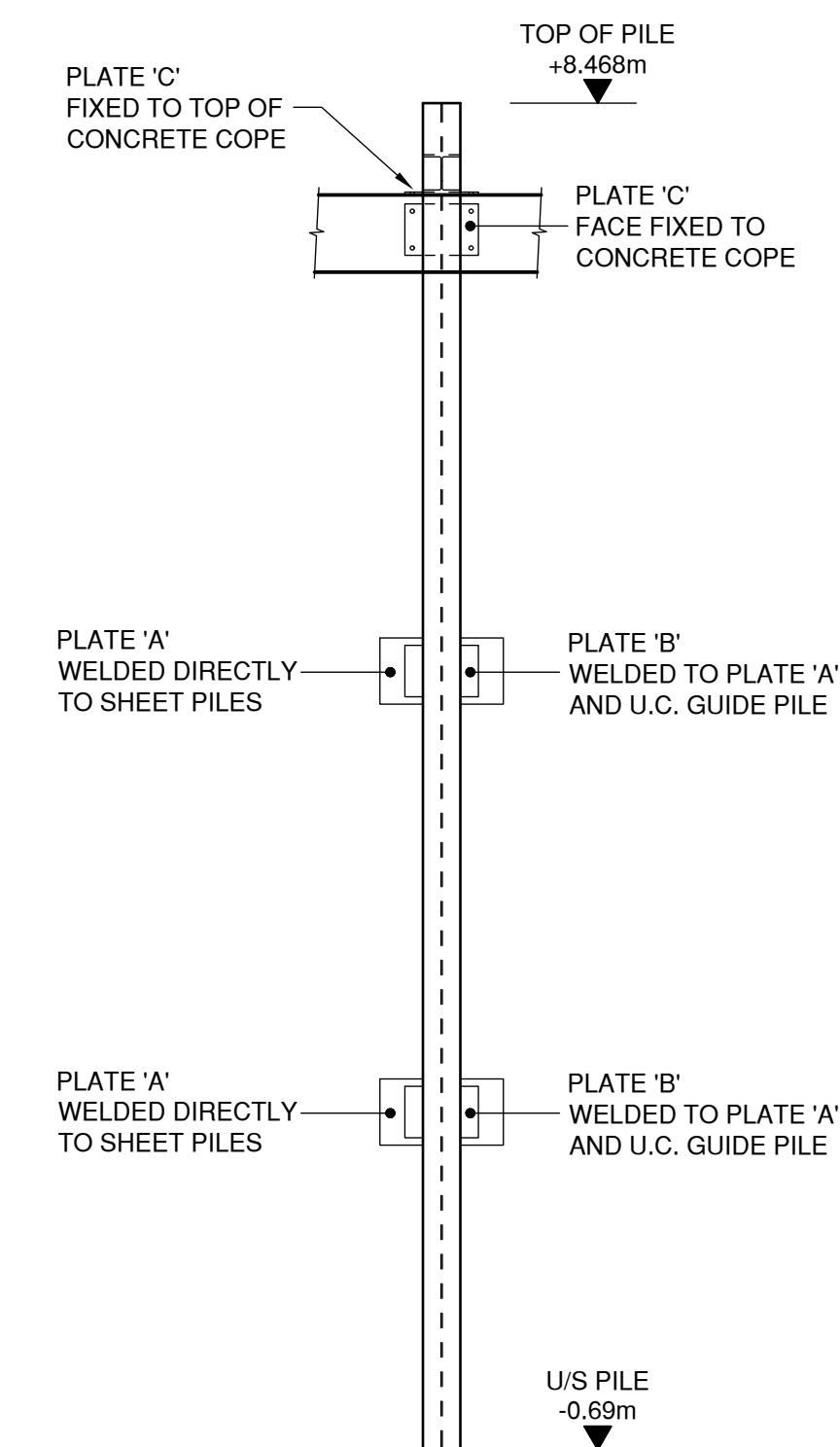


SECTION 2-2 ACCESS BROW
(SCALE 1:20)



SECTION 3-3
(SCALE 1:50)

H.R.W.L.	+6.96m C.D.
H.A.T.	+5.36m C.D.
M.H.W.S.	+4.53m C.D.
M.H.W.N.	+3.93m C.D.
O.D.	+2.39m C.D.
M.L.W.S.	+1.57m C.D.
M.L.W.S.	+0.70m C.D.
L.A.T./C.D.	0.0m
L.R.W.L.	-0.69m



SECTION 4-4
(SCALE 1:50)

REV	DATE	REVISION DESCRIPTION	DRN	VER

THIS DRAWING IS COPYRIGHT © DO NOT SCALE FROM THIS DRAWING.

Arch Henderson 1919

Civil Engineers
Structural Engineers
Principal Designers
Architects
Geotechnical services
Environmental services

142 St. Vincent Street, Glasgow G2 5LA
Tel: 0141 227 3060 - Fax: 0141 249 9542
www.arch-henderson.co.uk - email: glasgow@arch-henderson.co.uk

Offices in: Aberdeen, Dundee, Falkland Islands, Glasgow, Inverness, Lewick, Southampton, Stromness and Thurso

PROJECT :
**BAE Surface Ships Limited - Govan
Govan Pontoon Permissions**

TITLE :
**ACCESS BROW SECTION AND
GUIDE PILE DETAILS**

DRAWN : G.B.	DATE : 8.12.21	VERIFIED : G.B.	APPROVED : G.B.
-----------------	-------------------	--------------------	--------------------

SCALE : (A1)
1:50, 1:20

DRAWING STATUS :
FOR INFORMATION ONLY

DRAWING No : 215042-104	REV : /
----------------------------	------------