


Legend

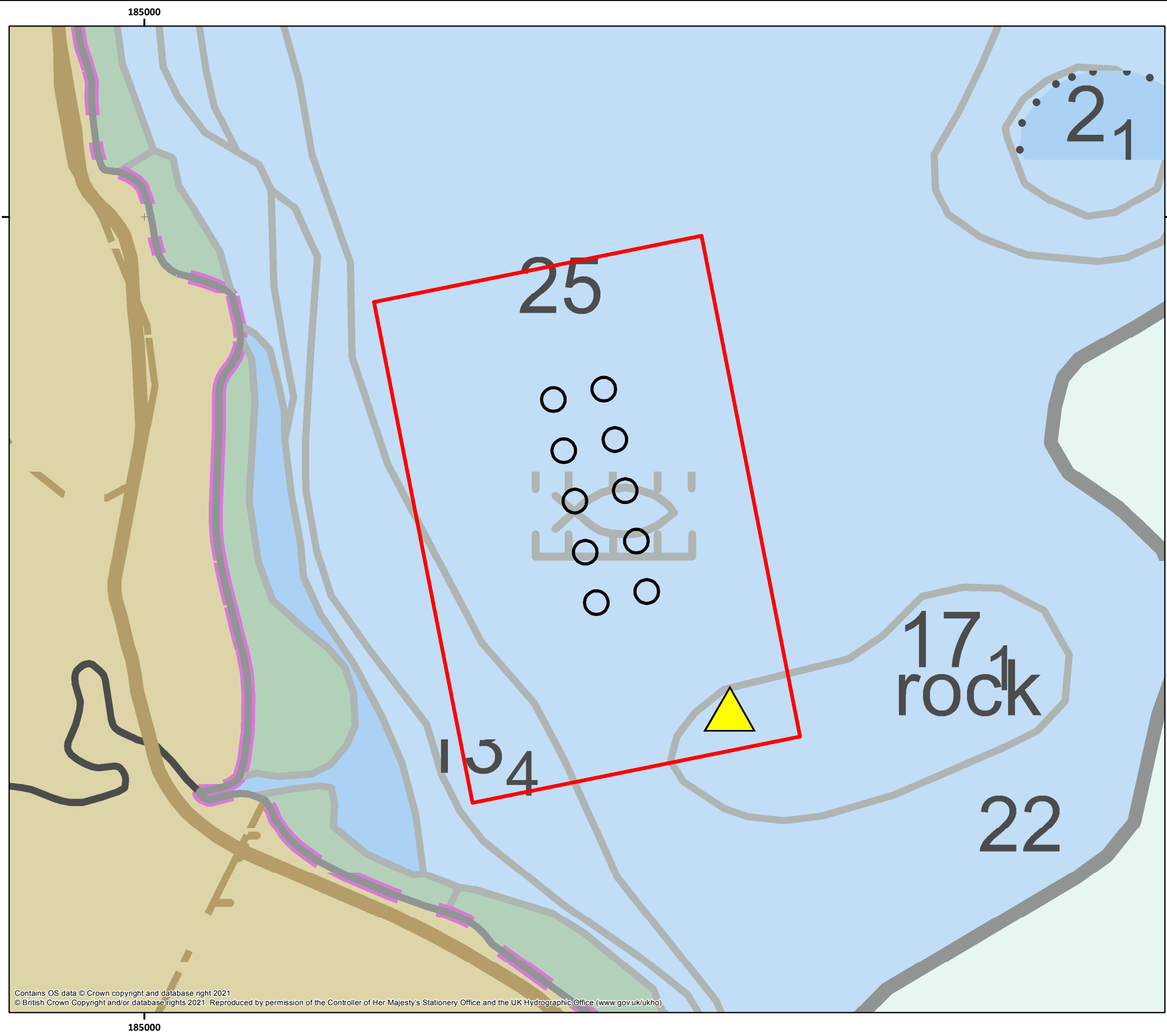
- Mooring Area
- Pen
- ▲ Proposed Environmental Buoy



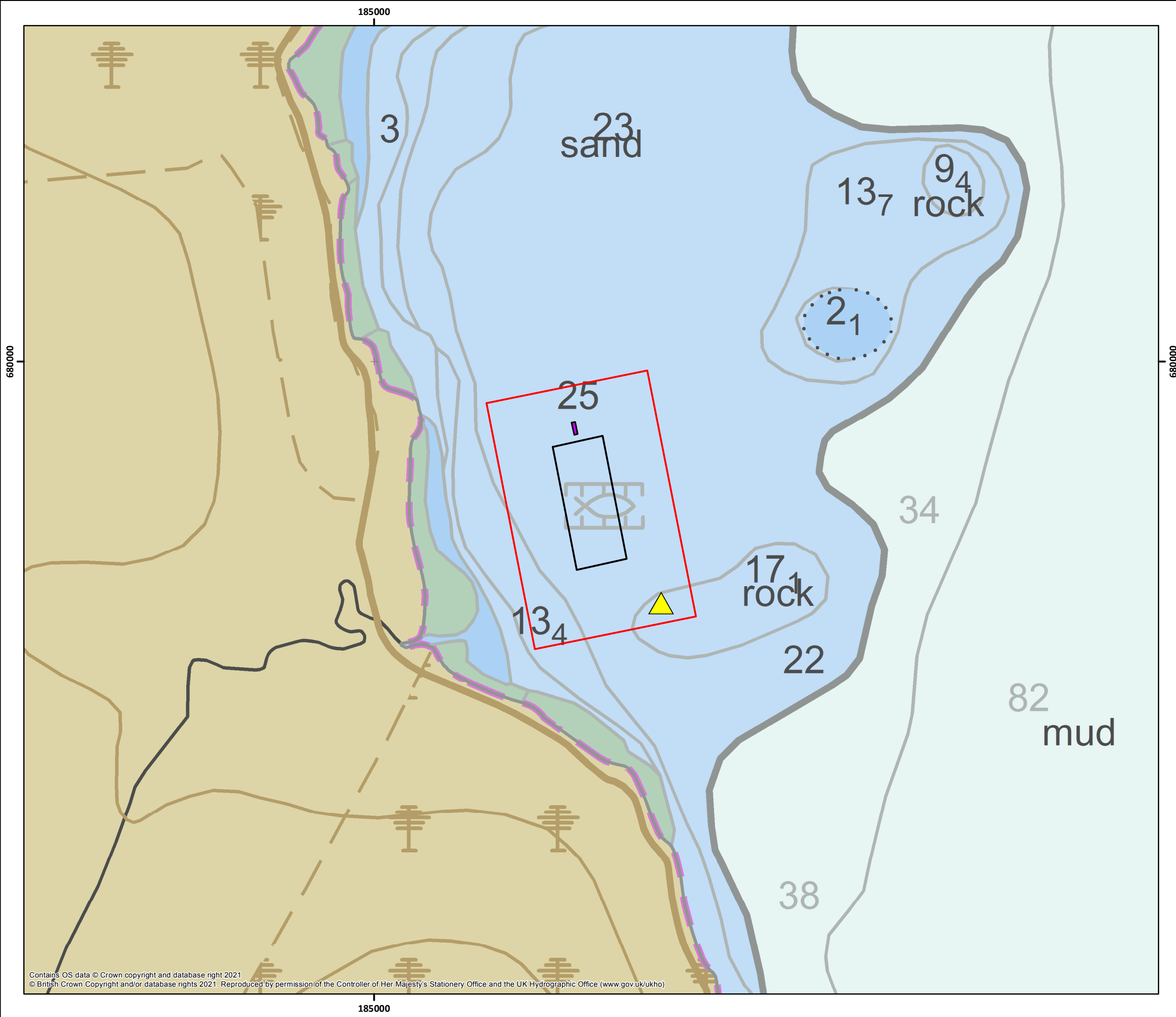
Drawn by: ST	1:5,000 @A3
Checked by: PH	Revision: A2
Approved By: PH	Date: 15/10/2024

Proposed Buoy Location
 Figure 2

Strandoir Bay
Loch Fyne

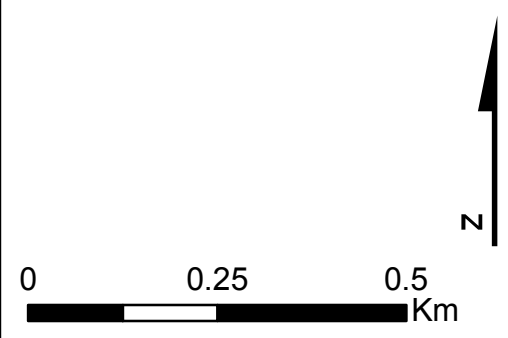


Contains OS data © Crown copyright and database right 2021
 © British Crown Copyright and/or database rights 2021. Reproduced by permission of the Controller of Her Majesty's Stationery Office and the UK Hydrographic Office (www.gov.uk/ukho)



Legend

- Mooring Area
- Pen Area
- Feed Barge
- ▲ Proposed Environmental Buoy



Drawn by: ST	1:10,000 @A3
Checked by: PH	Revision: A2
Approved By: PH	Date: 15/10/2024

Site Plan
 Figure 1

Strondoir Bay
Loch Fyne

Contains OS data © Crown copyright and database right 2021
 © British Crown Copyright and/or database rights 2021. Reproduced by permission of the Controller of Her Majesty's Stationery Office and the UK Hydrographic Office (www.gov.uk/ukho)