





**PROPOSED:
STULIAGH SALMON
FARM
SOUTH UIST**

**SITE PLAN:
ADMIRALTY CHART**

Figure 6
Detailed view of Stuliagh
Salmon Farm
14 circular plastic pens 120m
circumference

Key:
 Planning boundary and Moorings area
 Pens 120m ø
 Feed barge
 Mooring rope, ground chain and anchor

1:4,000	11/12/2018	KAS	-	0001	Final
Scale	Date	Drawn	Checked	Revision No.	Status