







DUNSTAFFNAGE, FIRTH OF LORN

ADMIRALTY CHART EXTRACT

Chart extract showing the existing vs. the proposed cage configuration at SSF marine site Dunstaffnage.

Key:

- | | | | |
|---|---------------------|---|--------------------------|
|  | Existing cage grid |  | Proposed cage grid |
|  | Existing moorings |  | Proposed moorings extent |
|  | Existing feed barge |  | Proposed feed barge |

Existing - 9 x 80 m circumference circles in a 50 m 6x2 grid
 Proposed - 14 x 100 m circumference circles in a 75 m grid.

1:10,000@A4