




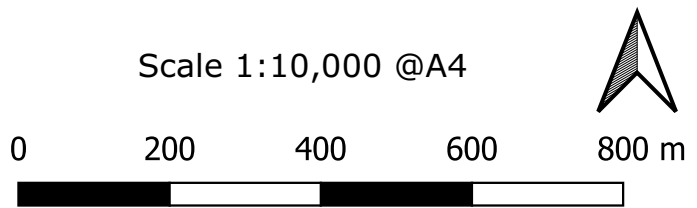
Dunstaffnage, Firth of Lorn
Admiralty Chart Extract

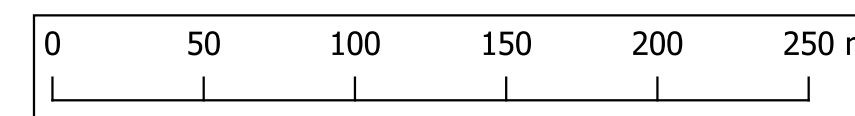
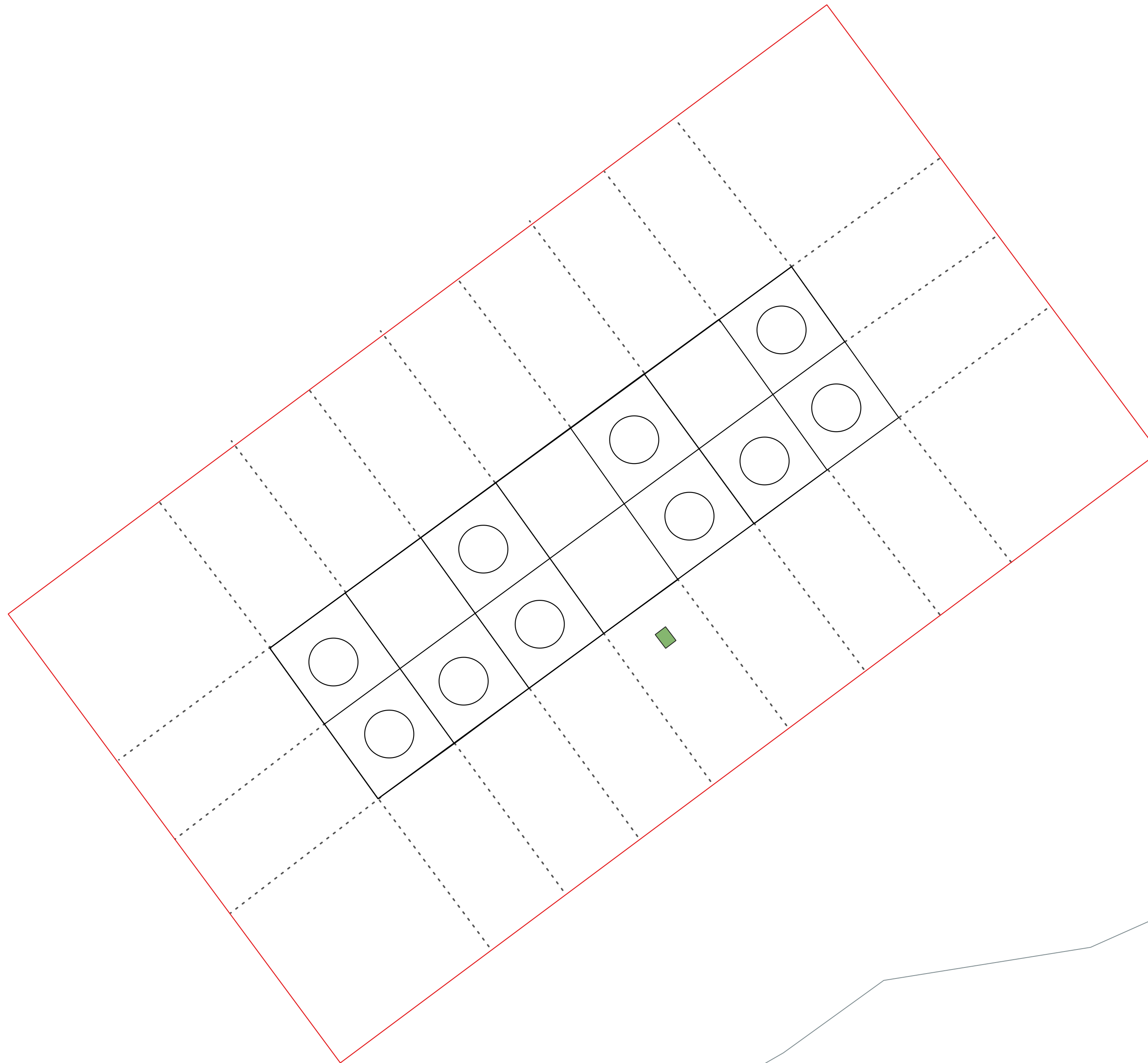


Key

-  Pen Grid
-  Feed Barge
-  Mooring Extent

Scale 1:10,000 @A4





**Dunstaffnage, Firth of Lorn
Site Plan**



Site plan detailing the proposed pen configuration and feed barge at SSF marine site Dunstaffnage.

Pens - 10 x 120m circumference circles in a 7x2 75m grid
Pen grid - 525m x 150m
Mooring extent - 825m x 450m

Key

- ▭ Mooring Extent
- ▭ Feed Barge
- Pen Grid
- Coastline
- Mooring Lines

Scale 1:2,500 @A2