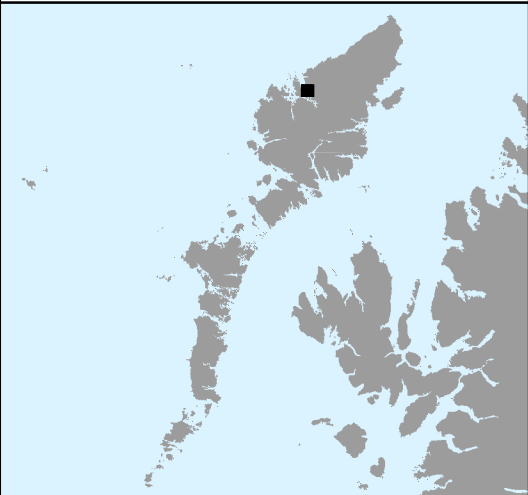
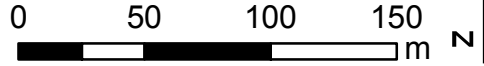


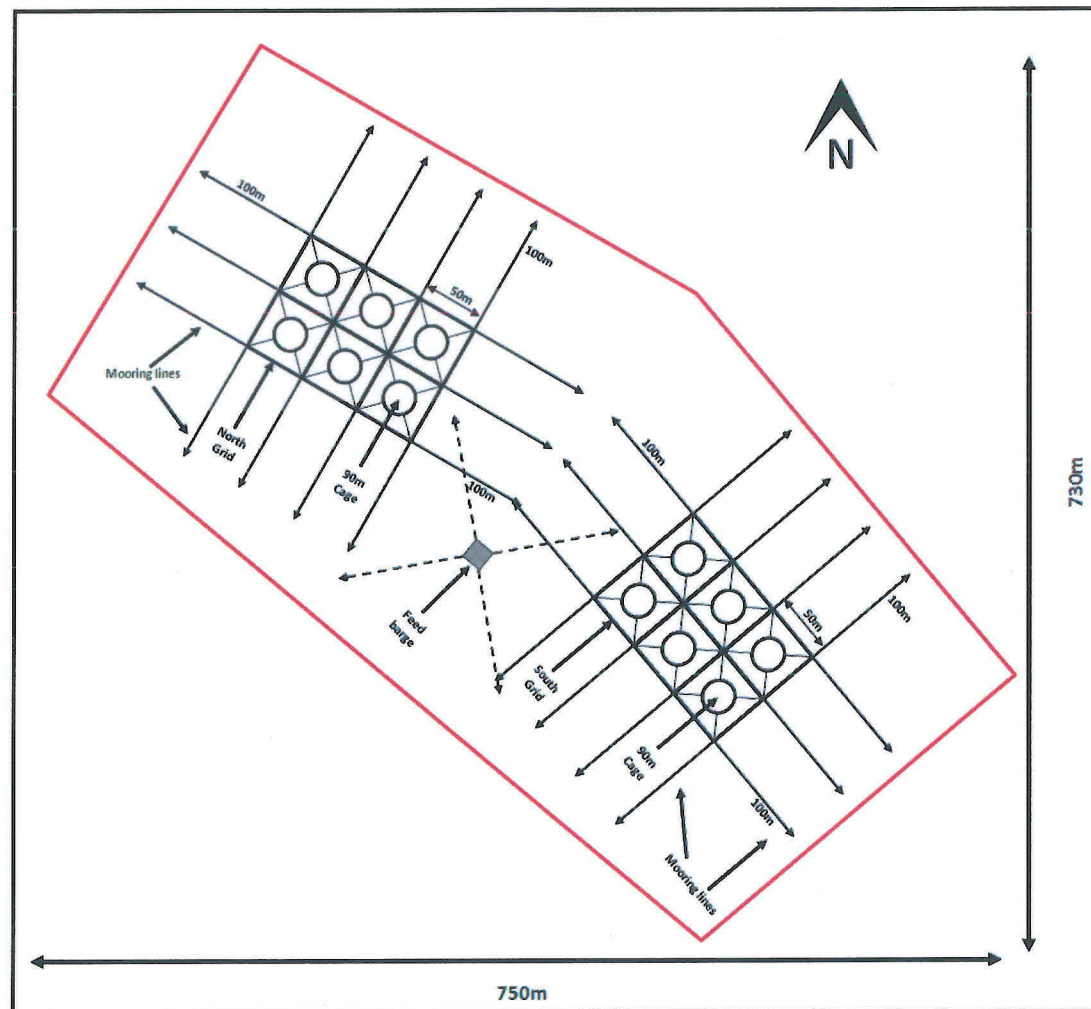
- Legend**
- Mooring Area
  - Pen Group Area
  - Feed Barge



Drawn by: FP	1:3,000 @A3
Checked by: PH	Revision: A1
Approved By: PH	Date: 21/02/2022

**Site Location**  
Figure 1

**Vacasay**  
**Isle of Lewis**



Vacasay: Loch Roag, Isle of Lewis

Detailed Site Plan of Proposed Development.

Figure 4: Detailed illustration of the current site layout & moorings: 12 x 90m circular cages in two groups & including feedbarge location.

Key:



Cages & Grid Layout



Mooring Area



Mooring Lines



Feedbarge



Feedbarge Mooring Lines

NOT TO  
SCALE

14/05/2014

Date