


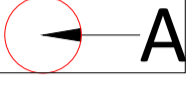
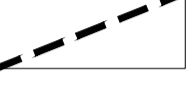
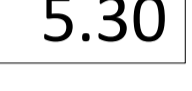



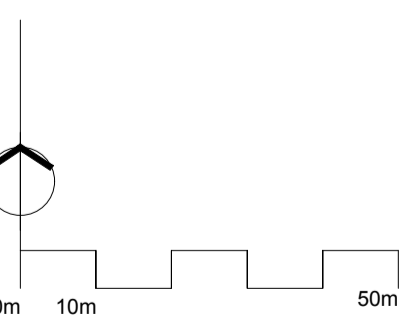
Legend

-  Marine Licence Boundary
-  MHWS
-  Existing contours (0.5m)(OS data)
-  Coordinate points
-  Proposed contours (0.5m)
-  Proposed Finished Ground Level
-  Proposed MHWS following reclamation

For Proposed Layout please refer to D Kelly Design drawings:
20 / 066-100 rev C: Site Plan

Co-ordinates

A: 56 deg 41.197 N, 005 deg 6.430 W
 B: 56 deg 41.999 N, 005 deg 6.447 W
 C: 56 deg 41.228 N, 005 deg 6.469 W
 D: 56 deg 41.234 N, 005 deg 6.429 W
 E: 56 deg 41.200 N, 005 deg 6.429 W
 Converted from OSBG36 to WSG84 using OS converter, accurate to 6m



Revision:
 © 12th April 2022: Original
 12th Aug 2022: revised scheme

Invercoe Holiday Park
 For Invercoe Holiday Park Ltd
Proposed Land Reclamation
Proposed Layout

scale: 1:200 at A1
 date: April 2022
 dra: rrr - 496_3402 rev A
 C R A I G N I S H D E S I G N
 LANDSCAPE ARCHITECTS
 BARFAD FARMHOUSE, ARDFERN, by LOCHILHEAD, ARGYLL PA31 8DN
 tel: 01852 900 576