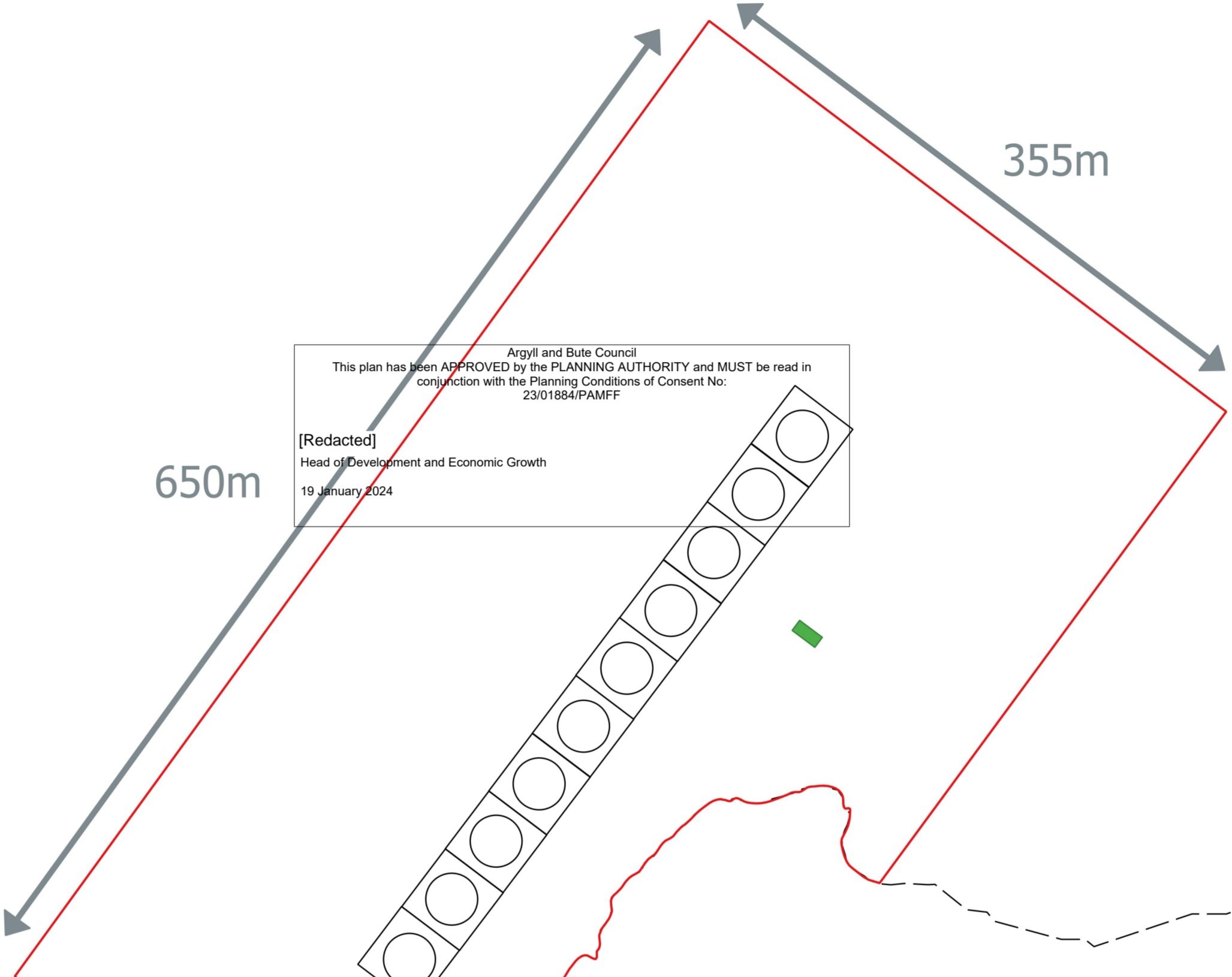
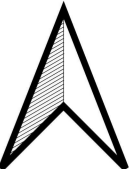


Existing Site Plan








Argyll and Bute Council
 This plan has been APPROVED by the PLANNING AUTHORITY and MUST be read in conjunction with the Planning Conditions of Consent No: 23/01884/PAMFF
 [Redacted]
 Head of Development and Economic Growth
 19 January 2024


Charlottes Bay. Loch Linnhe, Scotland
Existing site Plan
 July 2023 Scale 1:2,500 @ A2

Site plan detailing the proposed feed barge at SSF marine site Charlottes Bay.

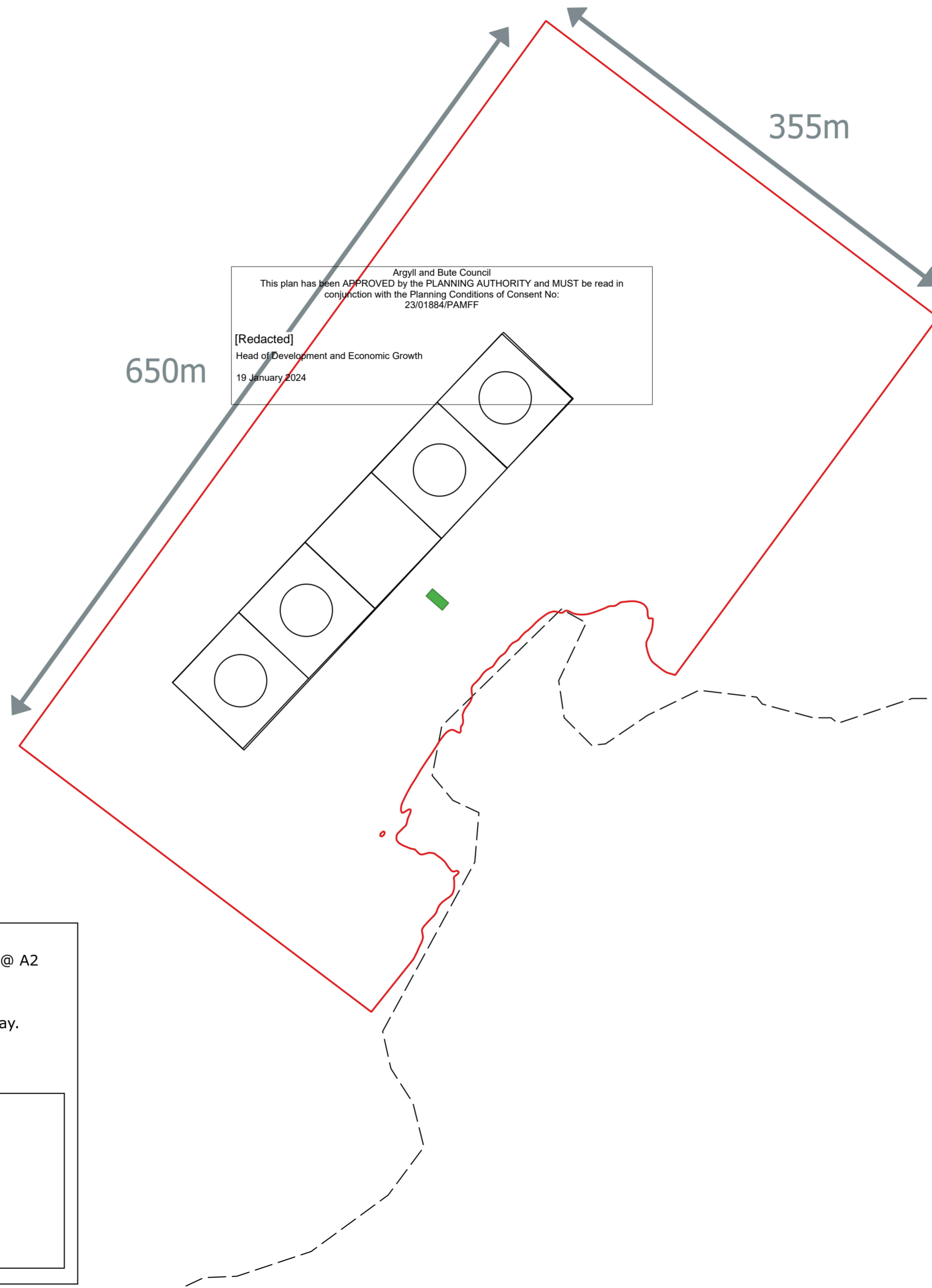
10 x 80m m circumference pens
 Pen grid - 40m x 400m

Key

-  Proposed barge location
-  Proposed pens
-  Mooring extent
-  Coastline
-  Existing pen grid



Proposed Site Plan



**Charlottes Bay. Loch Linnhe,
Scotland
Site Plan**





July 2023

Scale 1:2,500 @ A2

Site plan detailing the proposed feed barge at SSF marine site Charlottes Bay.

120m circumference pens
Pen grid - 350m x 700m

Key

-  Proposed barge location
-  Proposed pens
-  Mooring extent
-  Coastline

