




Do not scale from this drawing; work to figured dimensions only. All existing dimensions to be checked on site. All discrepancies must be notified to the issuing office. This drawing is to be read in conjunction with all other relevant documentation, including that produced by other Comhairle Departments, consultants, sub-contractors and suppliers.

© Comhairle nan Eilean Siar, Assets and Infrastructure (2023). No part of this drawing may be reproduced without their prior written permission.

NOTES:



FOR INFORMATION



COMHAIRLE NAN EILEAN SIAR
ASSETS AND INFRASTRUCTURE:
 Engineering Projects

Calum Mackenzie
 Chief Officer Assets & Infrastructure, Chief Executive's Department
 Sandwick Road, Stornoway, HS1 2BW ☒ Balivanich, Benbecula, HS7 5LA ☐
 T: 01851 600501 T: 01870 602425

Project No:
Project:
 LIONACLEIT PROPOSED COASTAL BUND

Drawing:
 GENERAL ARRANGEMENT


rev	description	drawn	ckd	date
	Scale: 1:2000	Date: 30/10/23		
	Original Size: A3	Drawn: NI		
		Checked: CRAM		

DRAWING No. **Rev:**





FOR INFORMATION



COMHAIRLE NAN EILEAN SIAR
ASSETS AND INFRASTRUCTURE:
 Engineering Projects

Calum Mackenzie
 Chief Officer Assets & Infrastructure, Chief Executive's Department
 Sandwick Road, Stornoway, HS1 2BW ☒ Balivanich, Benbecula, HS7 5LA ☐
 T: 01851 600501 T: 01870 602425

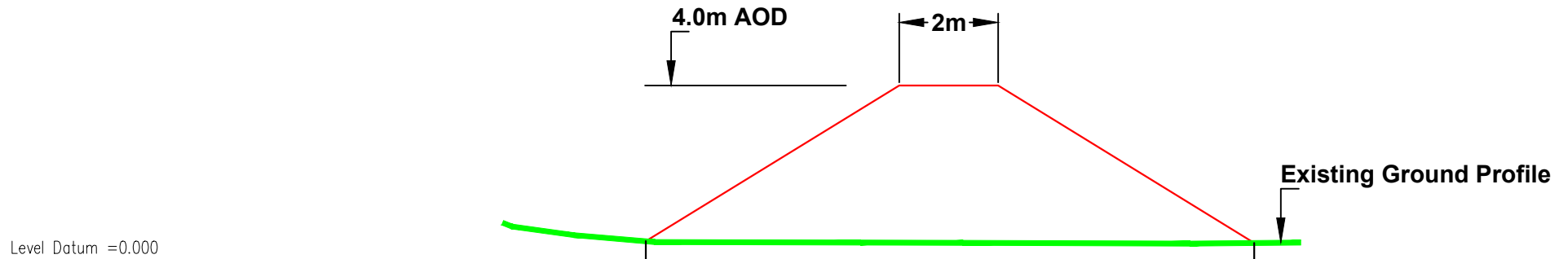
Project No:
Project:
LIONACLEIT PROPOSED COASTAL BUND

Drawing:
GENERAL ARRANGEMENT

rev	description	drawn	ckd	date
	Scale: 1:2000	Date: 30/10/23		
	Original Size: A3	Drawn: NI		
		Checked: CRAM		

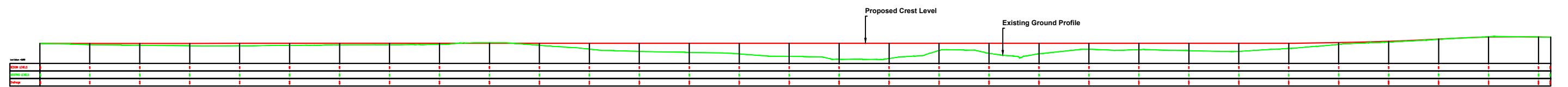
DRAWING No. DI BUND 01 Rev:

© 2023 Microsoft Corporation © 2023 Maxar ©CNES (2023) Distribution Airbus DS



Existing Ground LEVELS	1.244	1.170	0.995	0.855	0.845	0.838	0.825	0.847
Design LEVELS			0.871		4.017	4.017		0.838
Design OFFSET			-7.112		-2.000	0.000		5.166
Design WIDTH				5.112		2.000		5.166

Chainage = 160.000



Page 1 of 1
Created: 04/15/15 12:19:30
Plot Date: 04/15/15 12:19:30



© 2023 Microsoft Corporation © 2023 Maxar ©CNES (2023) Distribution Airbus DS

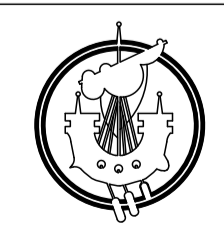
Do not scale from this drawing; work to figured dimensions only. All existing dimensions to be checked on site. All discrepancies must be notified to the issuing office.

This drawing is to be read in conjunction with all other relevant documentation, including that produced by other Comhairle Departments, consultants, sub-contractors and suppliers.

© Comhairle nan Eilean Siar, Assets and Infrastructure (20XX). No part of this drawing may be reproduced without their prior written permission.

FOR INFORMATION

rev	description	drawn	ckd	date
Project No:				
Scale:		Date: 01/11/23		
Original Size: A1		Drawn: NI		
		Checked: CRAM		



**COMHAIRLE NAN EILEAN SIAR
ASSETS AND INFRASTRUCTURE
Engineering Projects**

Calum Mackenzie
Chief Officer Assets & Infrastructure, Chief Executive's Department
Sandwich Road, Stornoway, HS1 2BW ☒ Ballivanich, Benbecula, HS7 5LA ☐
T: 01851 600501 T: 01870 602425

Project:
LIONACLEIT COASTAL MANAGEMENT

Drawing:
GENERAL ARRANGEMENT

DRAWING No. **DUNE MGMT01**

Rev: