

Notes

1. All dimensions are in metres unless noted otherwise.

2. All levels are in metres above Chart Datum.

Key to symbols

Red Line Development Boundary

Reference drawings

MMD-100102822-C-DR-00-XX-0001 - Existing Site Survey

MMD-100102822-C-DR-00-XX-0002 - Proposed Site Layout

MMD-100102822-C-DR-00-XX-0003 - Site Sections (Sheet 1 of 2)

MMD-100102822-C-DR-00-XX-0004 - Site Sections (Sheet 2 of 2)

MMD-100102822-C-DR-00-XX-0010 - Section Details (Sheet 1 of 2)

MMD-100102822-C-DR-00-XX-0011 - Section Details (Sheet 2 of 2)

MMD-100102822-C-DR-00-XX-0012 - Trial Pit Details

| | | | | | |
|-----|-------|-------|-------------------|--------|-------|
| P1 | 03:22 | EW | Preliminary Issue | AS | JM |
| Rev | Date | Drawn | Description | Ch'k'd | App'd |

M

MOTT
MACDONALD

Greenhead
Lerwick
Shetland, ZE1 0PY
United Kingdom

T +44 (0)1595 695049
F
W www.mottmac.com

Client

SNBC (SCIO)
c/o Woodstock
Freester
Skellister
Shetland ZE2 9PP

Title

South Nesting Boating Club
Community Marina Project

Location Plan

| | | | | | |
|-----------|-------------|----|--------------|-------------|----|
| Designed | E Wishart | EW | Eng check | J Moncrieff | JM |
| Drawn | E Wishart | EW | Coordination | J Moncrieff | JM |
| Dwg check | J Moncrieff | JM | Approved | J Moncrieff | JM |

| | | | |
|-------------|--------|-----|----------|
| Scale at A1 | Status | Rev | Security |
| 1:2,500 | Pre | P1 | STD |

Drawing Number

MMD-100102822-C-DR-00-XX-0005

Ordnance Survey. (c) Crown Copyright 2022. All rights reserved. Licence number 100022432

© Mott MacDonald

This document is issued for the party which commissioned it and for specific purposes connected with the captioned project only. It should not be relied upon by any other party or used for any other purpose.

We accept no responsibility for the consequences of this document being relied upon by any other party, or being used for any other purpose, or containing any error or omission which is due to an error or omission in data supplied to us by other parties.

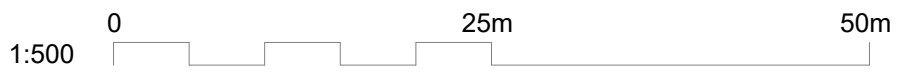
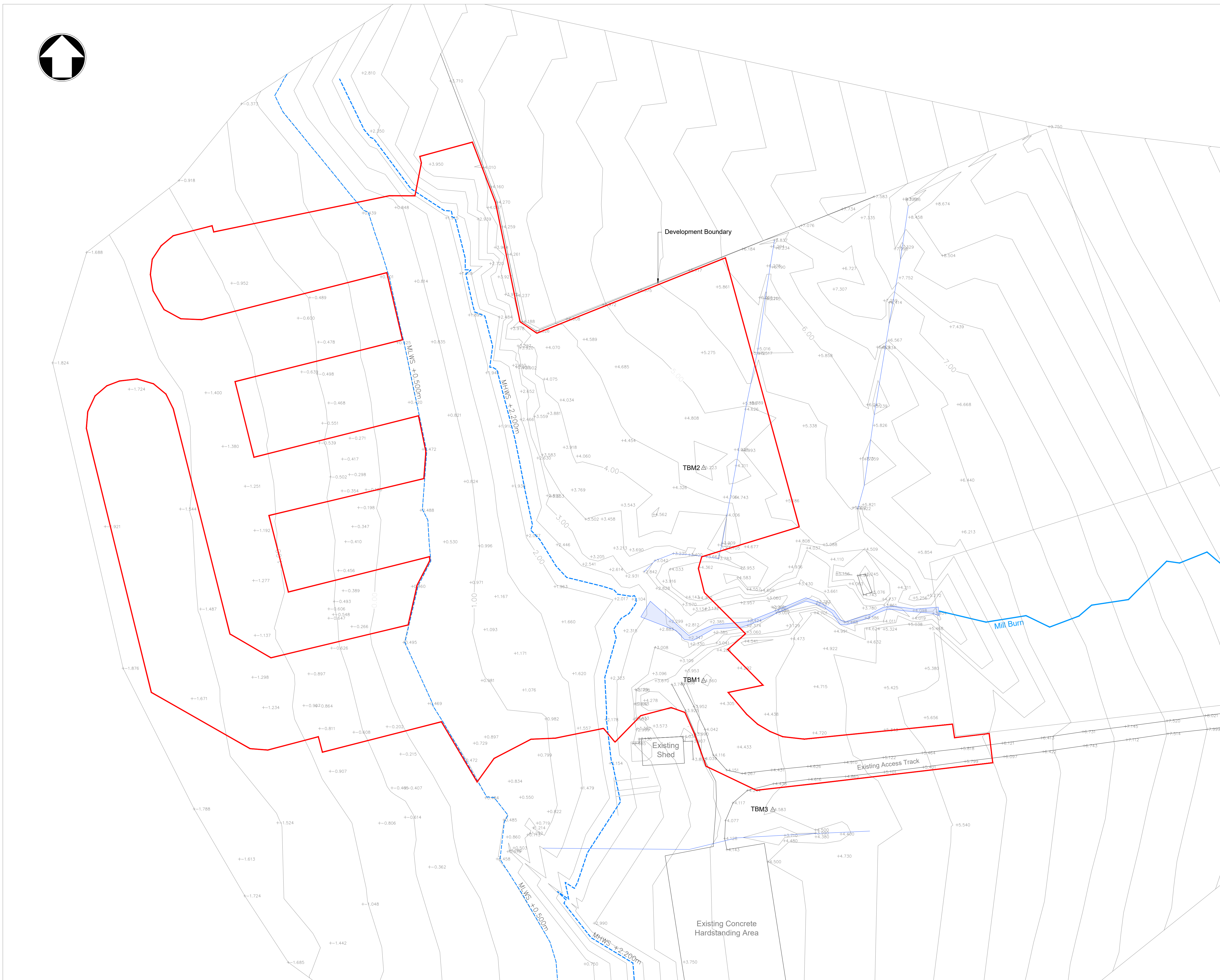

0

125m

250m

1:2500

C:\Users\mon31504\Mott MacDonald\Nesting Marina Development - Proposal Project - 102822 Nesting Marina Development\Develop\MM Drawings\MMD-100102822-C-DR-00-XX-0005 P1.dwg March 3, 2022



- Notes
- All dimensions are in metres unless noted otherwise.
 - All levels are in metres above Chart Datum.
 - The contractor shall check and verify all dimensions, notes and conditions on site prior to commencement of construction.
 - Plans and details should not be scaled, use only the dimensions given on the drawing.
 - The following levels have been assumed
- +2.20 ———— MHWS
+1.22 ———— OD
+0.50 ———— MLWS
0.00 ———— CD
-1.50 ———— Dredge Level

Key to symbols

Red Line Development Boundary

- Reference drawings
- MMD-100102822-C-DR-00-XX-0001 - Existing Site Survey
MMD-100102822-C-DR-00-XX-0002 - Proposed Site Layout
MMD-100102822-C-DR-00-XX-0003 - Site Sections (Sheet 1 of 2)
MMD-100102822-C-DR-00-XX-0004 - Site Sections (Sheet 2 of 2)
MMD-100102822-C-DR-00-XX-0010 - Section Details (Sheet 1 of 2)
MMD-100102822-C-DR-00-XX-0011 - Section Details (Sheet 2 of 2)
MMD-100102822-C-DR-00-XX-0012 - Trial Pit Details

| | | | | | |
|---|-------|-------|---|--------|-------|
| P1 | 07:21 | EW | Preliminary Issue | AS | JM |
| Rev | Date | Drawn | Description | Ch'k'd | App'd |
| M MOTT MACDONALD | | | Greenhead Lerwick Shetland, ZE1 0PY United Kingdom T +44 (0)1595 695049 F W www.mottmac.com | | |

Client

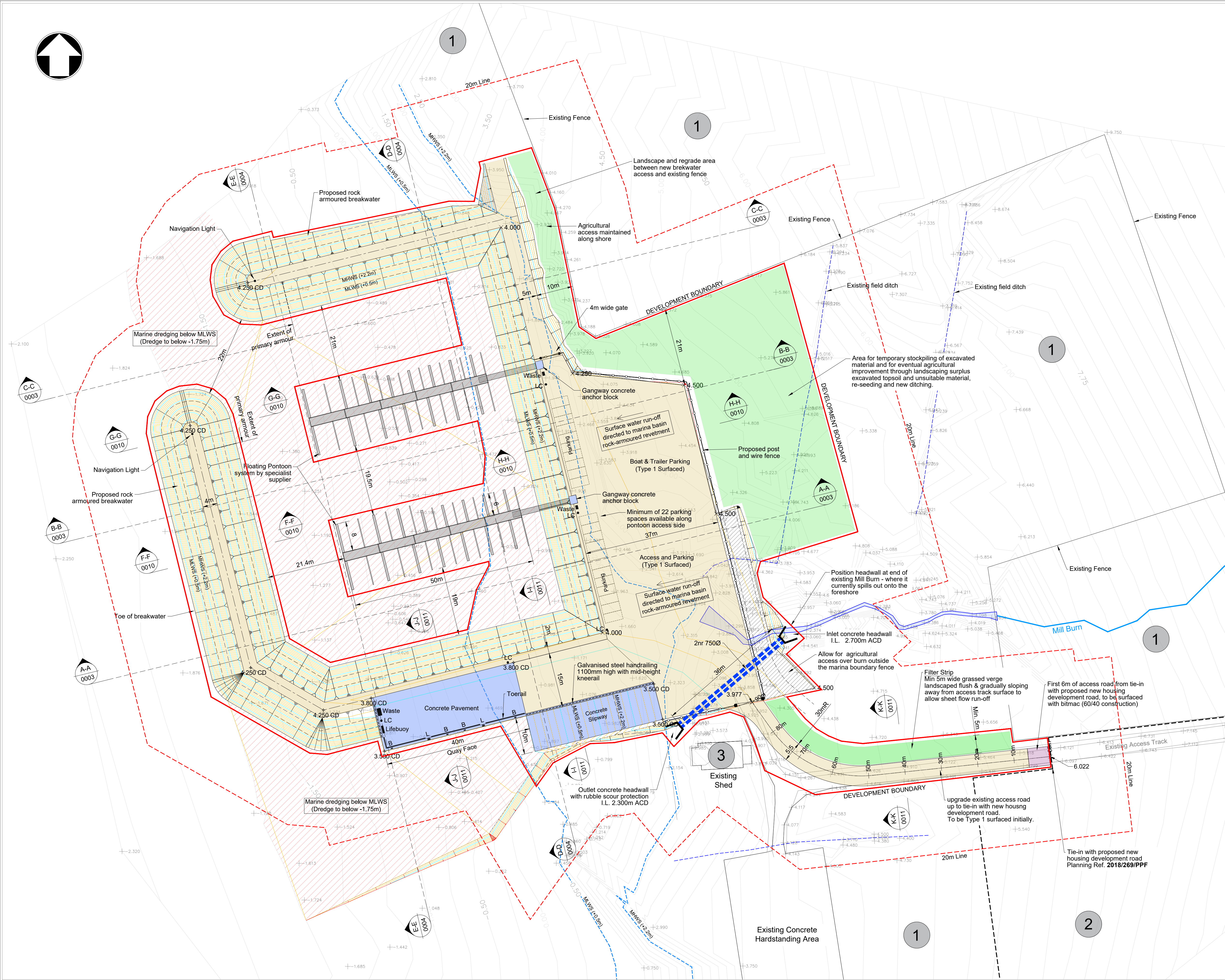
SNBC (SCIO)
c/o Woodstock
Friester
Skellister
Shetland ZE2 9PP

Title

**South Nesting Boating Club
Community Marina Project**

Existing Site Plan

| | | | | | |
|-------------------------------|-------------|-----|--------------|-------------|----|
| Designed | A Stout | AS | Eng check | J Moncrieff | JM |
| Drawn | E Wishart | EW | Coordination | J Moncrieff | JM |
| Dwg check | J Moncrieff | JM | Approved | J Moncrieff | JM |
| Scale at A1 | Status | Rev | Security | | |
| 1:500 | Pre | P1 | STD | | |
| Drawing Number | | | | | |
| MMD-100102822-C-DR-00-XX-0001 | | | | | |



- Notes
1. All dimensions are in metres unless noted otherwise.
 2. All levels are in metres above Chart Datum.
 3. The contractor shall check and verify all dimensions, notes and conditions on site prior to commencement of construction.
 4. Plans and details should not be scaled, use only the dimensions given on the drawing.
 5. The following levels have been assumed
- | | | |
|-------|-------|--------------|
| +2.20 | ----- | MHWS |
| +1.22 | ----- | OD |
| +0.50 | ----- | MLWS |
| 0.00 | ----- | CD |
| -1.75 | ----- | Dredge Level |

- Key to symbols
- | | |
|-------|--|
| ----- | Development Red Line Boundary (Total Development Area = 1.985 ha) |
| ----- | 20m Offset Line |
| L | Ladder |
| B | Mooring Bollard |
| LC | Lighting Column |
| 1 | Agricultural Land: Owner: Bryden Irvine, Nyrrhus, Effirth, Bixter ZE2 9LY Tenant: Raymond Garrick, Dale, Norby, Sandness ZE2 9PL |
| 2 | Proposed New Housing Development (2018/269/PPF) E&H Building Contractors Ltd, Ballister, Tingwall ZE2 9XJ |
| 3 | Existing Shed: Stanley Johnson, 10 Heathery Park, Gulberwick ZE2 9GD |

- Reference drawings
- MMD-100102822-C-DR-00-XX-0001 - Existing Site Survey
- MMD-100102822-C-DR-00-XX-0003 - Site Sections (Sheet 1 of 2)
- MMD-100102822-C-DR-00-XX-0004 - Site Sections (Sheet 2 of 2)
- MMD-100102822-C-DR-00-XX-0005 - Location Plan
- MMD-100102822-C-DR-00-XX-0010 - Section Details (Sheet 1 of 2)
- MMD-100102822-C-DR-00-XX-0011 - Section Details (Sheet 2 of 2)
- MMD-100102822-C-DR-00-XX-0012 - Trial Pit Details

| | | | | | |
|-----|-------|-------|---|--------|-------|
| P5 | 03:22 | EW | Planning Issue | AS | JM |
| P4 | 02:22 | EW | Concrete area reduced, bitmac removed | AS | JM |
| P3 | 01:22 | EW | Proposed contours & section lines added | AS | JM |
| P2 | 10:21 | EW | Adjusted to maintain land-owner access | AS | JM |
| P1 | 07:21 | EW | Preliminary Issue | AS | JM |
| Rev | Date | Drawn | Description | Ch'k'd | App'd |

M

M

MOTT
MACDONALD

Greenhead
Lerwick
Shetland, ZE1 0PY
United Kingdom

T +44 (0)1595 695049
F
W www.mottmac.com

Client

SNBC (SCIO)
c/o Woodstock
Freester
Skellister
Shetland ZE2 9PP

Title

**South Nesting Boating Club
Community Marina Project**

Proposed Site Layout Drawing

| | | | | | |
|-------------------------------|-------------|-----|--------------|-------------|----|
| Designed | A Stout | AS | Eng check | J Moncrieff | JM |
| Drawn | E Wishart | EW | Coordination | J Moncrieff | JM |
| Dwg check | J Moncrieff | JM | Approved | J Moncrieff | JM |
| Scale at A1 | Status | Rev | Security | | |
| 1:500 | Pre | P5 | STD | | |
| Drawing Number | | | | | |
| MMD-100102822-C-DR-00-XX-0002 | | | | | |

| Chainage | Existing Levels | Proposed Levels |
|----------|-----------------|-----------------|
| 00,000 | -2.267 | |
| 10,000 | -2.116 | |
| 20,000 | -1.965 | |
| 30,000 | -1.817 | |
| 40,000 | -1.662 | 2.675 |
| 50,000 | -1.501 | 1.825 |
| 60,000 | -1.227 | -1.750 |
| 70,000 | -0.999 | -1.750 |
| 80,000 | -0.733 | -1.750 |
| 90,000 | -0.324 | -1.750 |
| 100,000 | 0.109 | -1.750 |
| 110,000 | 0.514 | -1.750 |
| 120,000 | 0.794 | -1.750 |
| 130,000 | 1.153 | -1.750 |
| 140,000 | 1.829 | 4.174 |
| 150,000 | 2.438 | 4.268 |
| 160,000 | 3.304 | 4.253 |
| 170,000 | 3.811 | 4.250 |
| 180,000 | 4.149 | 4.250 |
| 190,000 | 3.972 | |
| 200,000 | 4.750 | |

| Chainage | Existing Levels | Proposed Levels |
|----------|-----------------|-----------------|
| 00,000 | -2.219 | |
| 10,000 | -2.112 | |
| 20,000 | -2.005 | |
| 30,000 | -1.904 | |
| 40,000 | -1.730 | 3.904 |
| 50,000 | -1.554 | 0.596 |
| 60,000 | -1.404 | -1.750 |
| 70,000 | -1.210 | -1.750 |
| 80,000 | -0.888 | -1.750 |
| 90,000 | -0.568 | -1.750 |
| 100,000 | -0.232 | -1.750 |
| 110,000 | 0.145 | -1.750 |
| 120,000 | 0.538 | -1.750 |
| 130,000 | 1.059 | -1.252 |
| 140,000 | 1.917 | 4.285 |
| 150,000 | 3.348 | 4.385 |
| 160,000 | 4.107 | 4.320 |
| 170,000 | 4.477 | 4.285 |
| 180,000 | 4.737 | |
| 190,000 | 4.996 | |
| 200,000 | 5.248 | |

| Chainage | Existing Levels | Proposed Levels |
|----------|-----------------|-----------------|
| 00 000 | -2.126 | |
| 10 000 | -2.007 | |
| 20 000 | -1.887 | |
| 30 000 | -1.796 | |
| 40 000 | -1.733 | |
| 50 000 | -1.561 | -1.750 |
| 60 000 | -1.362 | -1.750 |
| 70 000 | -1.180 | -1.750 |
| 80 000 | -0.924 | -1.750 |
| 90 000 | -0.667 | -1.750 |
| 100 000 | -0.342 | -1.750 |
| 110 000 | 0.096 | -1.750 |
| 120 000 | 0.534 | -1.750 |
| 130 000 | 1.163 | -0.456 |
| 140 000 | 2.220 | 4.309 |
| 150 000 | 4.058 | |
| 160 000 | 4.503 | |
| 170 000 | 4.864 | |
| 180 000 | 5.115 | |
| 190 000 | 5.356 | |
| 200 000 | 5.662 | |

-1.75 ————— Dredge Level

Fill

MMD-100102822-C-DR-00-XX-0002

M

M

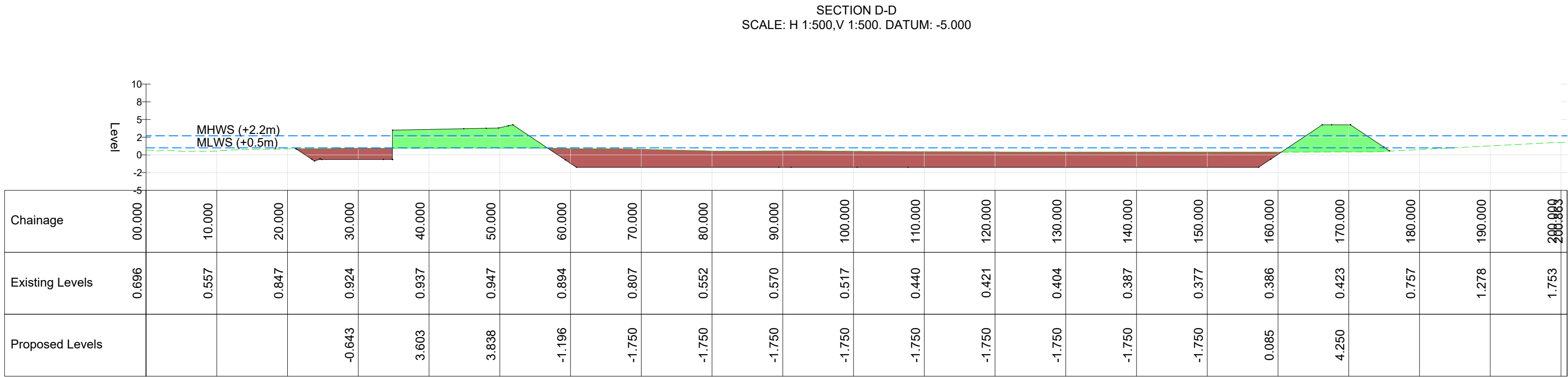
**MOTT
MACDONALD**

Greenhead
Lerwick
Shetland, ZE1 0PY
United Kingdom

T +44 (0)1595 695049
F
W www.mottmac.com

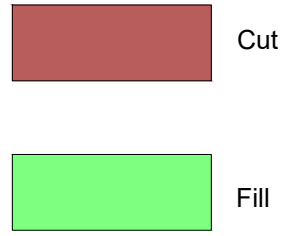
Sections (Sheet 1 of 2)

Drawing Number
MMD-100102822-C-DR-00-XX-0003



- Notes
- All dimensions are in metres unless noted otherwise.
 - All levels are in metres above Chart Datum.
 - The contractor shall check and verify all dimensions, notes and conditions on site prior to commencement of construction.
 - Plans and details should not be scaled, use only the dimensions given on the drawing.
 - The following levels have been assumed
- +2.20 ———— MHWS
+1.22 ———— OD
+0.50 ———— MLWS
0.00 ———— CD
-1.75 ———— Dredge Level

Key to symbols



Reference drawings

MMD-100102822-C-DR-00-XX-0002

| | | | | | |
|-----|-------|-------|-------------------------------|--------|-------|
| P2 | 02:22 | EW | SNBC design comments included | AS | JM |
| P1 | 01:22 | EW | Preliminary Issue | AS | JM |
| Rev | Date | Drawn | Description | Ch'k'd | App'd |

M

M

MOTT
MACDONALD

Greenhead
Lerwick
Shetland, ZE1 0PY
United Kingdom

T +44 (0)1595 695049
F
W www.mottmac.com

Client

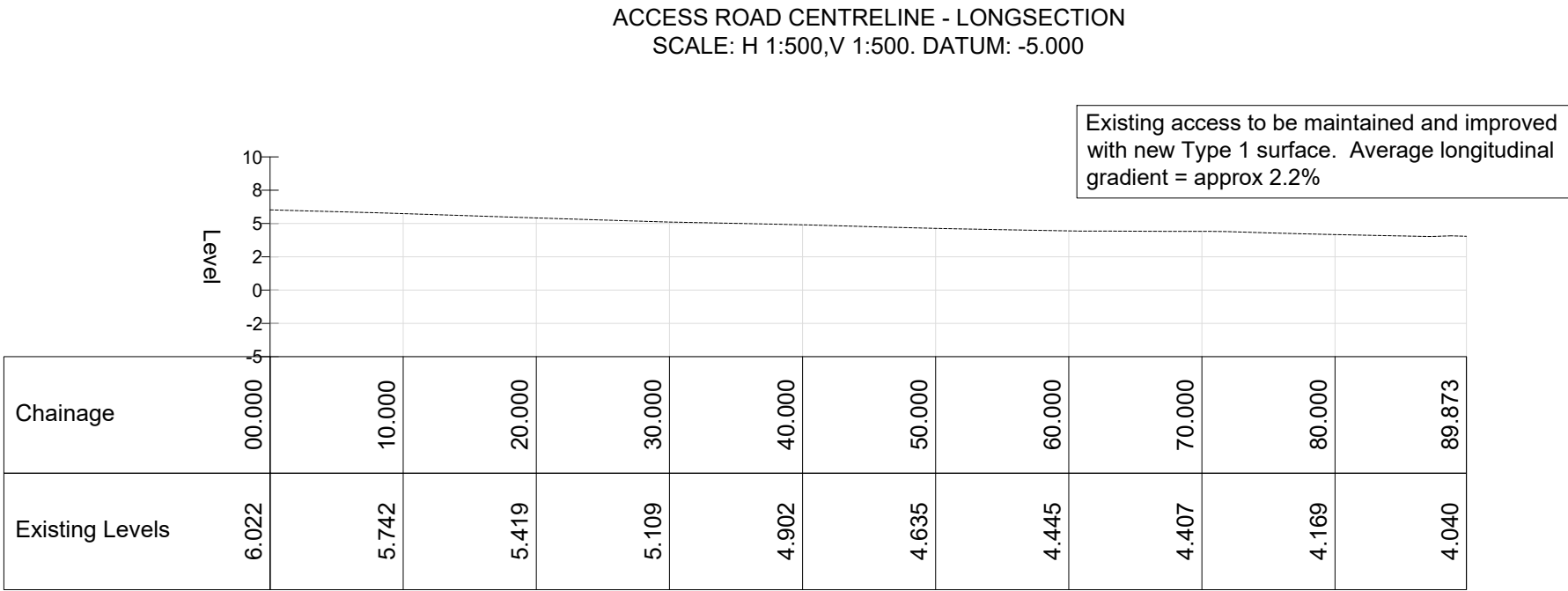
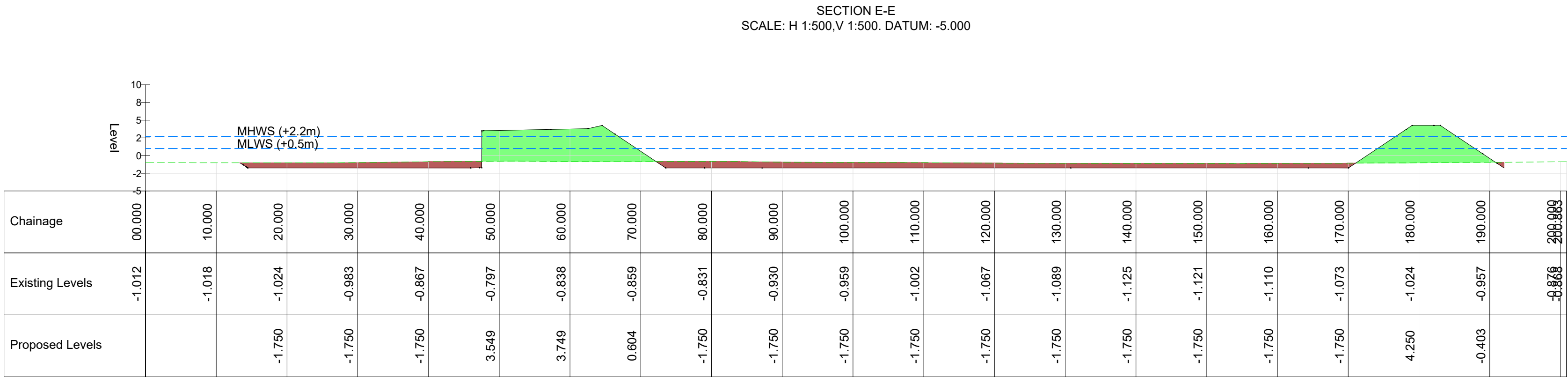
SNBC (SCIO)
c/o Woodstock
Freester
Skellister
Shetland ZE2 9PP

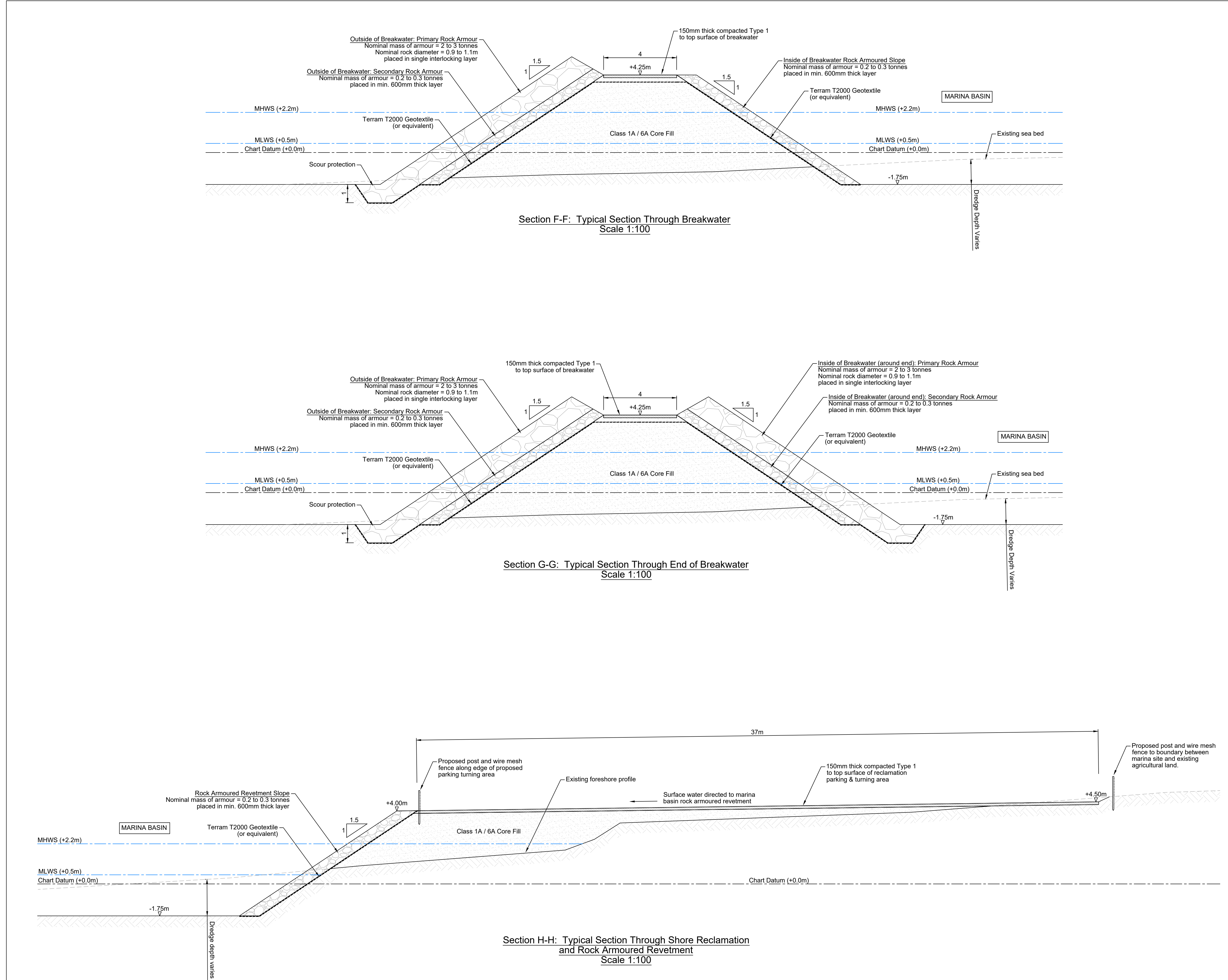
Title

South Nesting Boating Club
Community Marina Project

Sections (Sheet 2 of 2)

| | | | | | |
|-------------------------------|-------------|-----|--------------|-------------|----|
| Designed | A Stout | AS | Eng check | J Moncrieff | JM |
| Drawn | E Wishart | EW | Coordination | J Moncrieff | JM |
| Dwg check | J Moncrieff | JM | Approved | J Moncrieff | JM |
| Scale at A1 | Status | Rev | Security | | |
| 1:500 | Pre | P2 | STD | | |
| Drawing Number | | | | | |
| MMD-100102822-C-DR-00-XX-0004 | | | | | |





Notes

1. All dimensions are in metres unless noted otherwise.

2. All levels are in metres above Chart Datum.

3. The contractor shall check and verify all dimensions, notes and conditions on site prior to commencement of construction.

4. Plans and details should not be scaled, use only the dimensions given on the drawing.

5. The following levels have been assumed

+2.20

—

MHWS

+1.22

—

OD

+0.50

—

MLWS

0.00

—

CD

-1.75

—

Dredge Level

Key to symbols

Reference drawings

MMD-100102822-C-DR-00-XX-0001 - Existing Site Survey

MMD-100102822-C-DR-00-XX-0002 - Proposed Site Layout

MMD-100102822-C-DR-00-XX-0003 - Site Sections (Sheet 1 of 2)

MMD-100102822-C-DR-00-XX-0004 - Site Sections (Sheet 2 of 2)

MMD-100102822-C-DR-00-XX-0005 - Location Plan

MMD-100102822-C-DR-00-XX-0011 - Section Details (Sheet 2 of 2)

MMD-100102822-C-DR-00-XX-0012 - Trial Pit Details

| | | | | | |
|-----|-------|-------|-------------------|--------|-------|
| P1 | 03:22 | EW | Preliminary Issue | AS | JM |
| Rev | Date | Drawn | Description | Ch'k'd | App'd |

M

M

MOTT
MACDONALD

Greenhead
Lerwick
Shetland, ZE1 0PY
United Kingdom

T +44 (0)1595 695049
F
W www.mottmac.com

Client

SNBC (SCIO)
c/o Woodstock
Freester
Skellister
Shetland ZE2 9PP

Title

South Nesting Boating Club
Community Marina Project

Section Details (Sheet 1 of 2)

| | | | | | |
|-------------|-------------|-----|--------------|-------------|----|
| Designed | A Stout | AS | Eng check | J Moncrieff | JM |
| Drawn | E Wishart | EW | Coordination | J Moncrieff | JM |
| Dwg check | J Moncrieff | JM | Approved | J Moncrieff | JM |
| Scale at A1 | Status | Rev | Security | | |
| 1:100 | Pre | P1 | STD | | |

Drawing Number

MMD-100102822-C-DR-00-XX-0010

© Mott MacDonald

This document is issued for the party which commissioned it and for specific purposes connected with the captioned project only. It should not be relied upon by any other party or used for any other purpose.

We accept no responsibility for the consequences of this document being relied upon by any other party, or being used for any other purpose, or containing any error or omission which is due to an error or omission in data supplied to us by other parties.

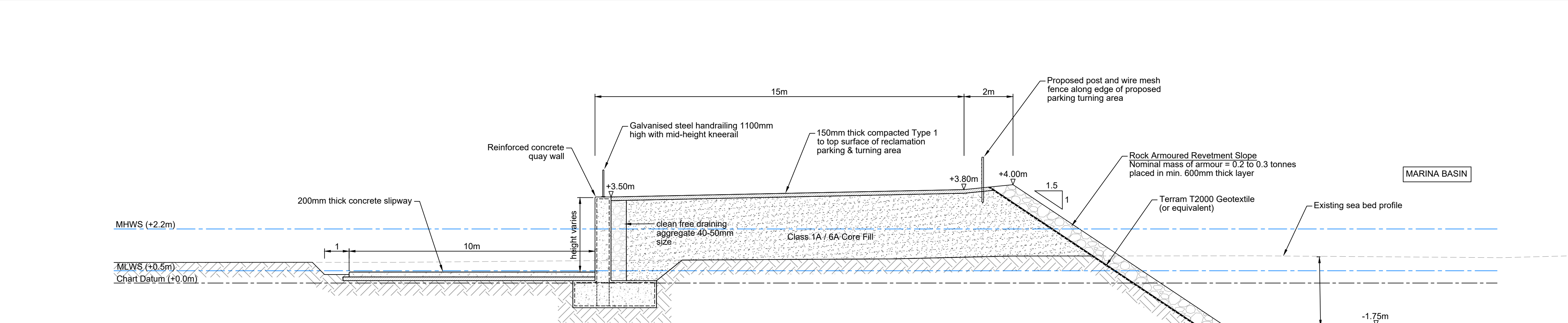
0

5m

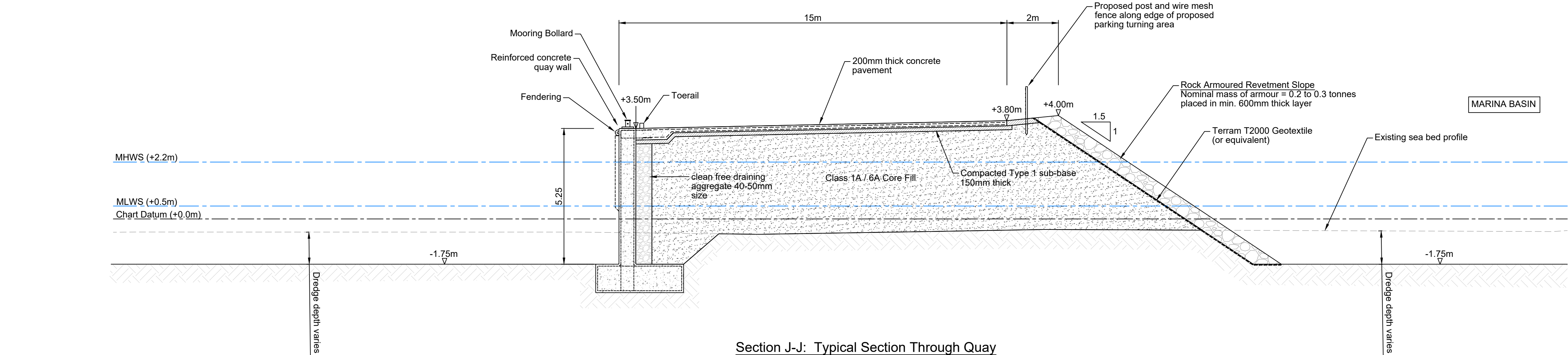
10m

1:100

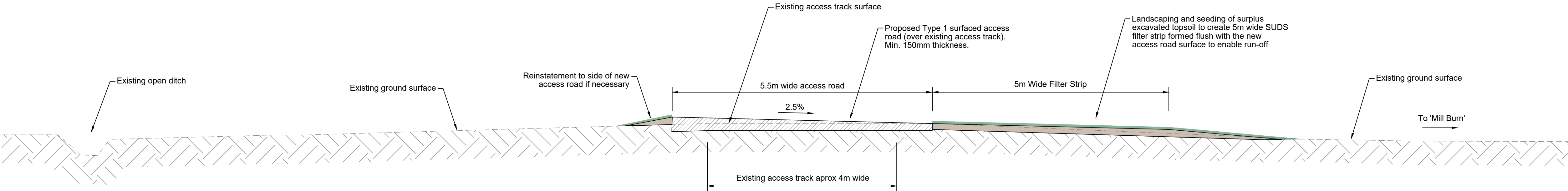
C:\Users\WIS28234\Mott MacDonald\Nesting Marina Development - Proposal Project - 102822 Nesting Marina Development\Develop\MM Drawings\MMD-100102822-C-DR-00-XX-0010 P1_0011 P1.dwg Mar 16, 2022 - 11:50AM WIS28234



Section I-I: Typical Section Through Slipway
Scale 1:100



Section J-J: Typical Section Through Quay
Scale 1:100



Section K-K: Typical Section Through Access
Scale 1:50

- Notes
- All dimensions are in metres unless noted otherwise.
 - All levels are in metres above Chart Datum.
 - The contractor shall check and verify all dimensions, notes and conditions on site prior to commencement of construction.
 - Plans and details should not be scaled, use only the dimensions given on the drawing.
 - The following levels have been assumed
- +2.20 ———— MHWS
+1.22 ———— OD
+0.50 ———— MLWS
0.00 ———— CD
-1.75 ———— Dredge Level

Key to symbols

Reference drawings

- MMD-100102822-C-DR-00-XX-0001 - Existing Site Survey
MMD-100102822-C-DR-00-XX-0002 - Proposed Site Layout
MMD-100102822-C-DR-00-XX-0003 - Site Sections (Sheet 1 of 2)
MMD-100102822-C-DR-00-XX-0004 - Site Sections (Sheet 2 of 2)
MMD-100102822-C-DR-00-XX-0005 - Location Plan
MMD-100102822-C-DR-00-XX-0010 - Section Details (Sheet 1 of 2)
MMD-100102822-C-DR-00-XX-0012 - Trial Pit Details

| | | | | | |
|-----|-------|-------|-------------------|--------|-------|
| P1 | 03:22 | EW | Preliminary Issue | AS | JM |
| Rev | Date | Drawn | Description | Ch'k'd | App'd |

M

M

MOTT
MACDONALD

Greenhead
Lerwick
Shetland, ZE1 0PY
United Kingdom

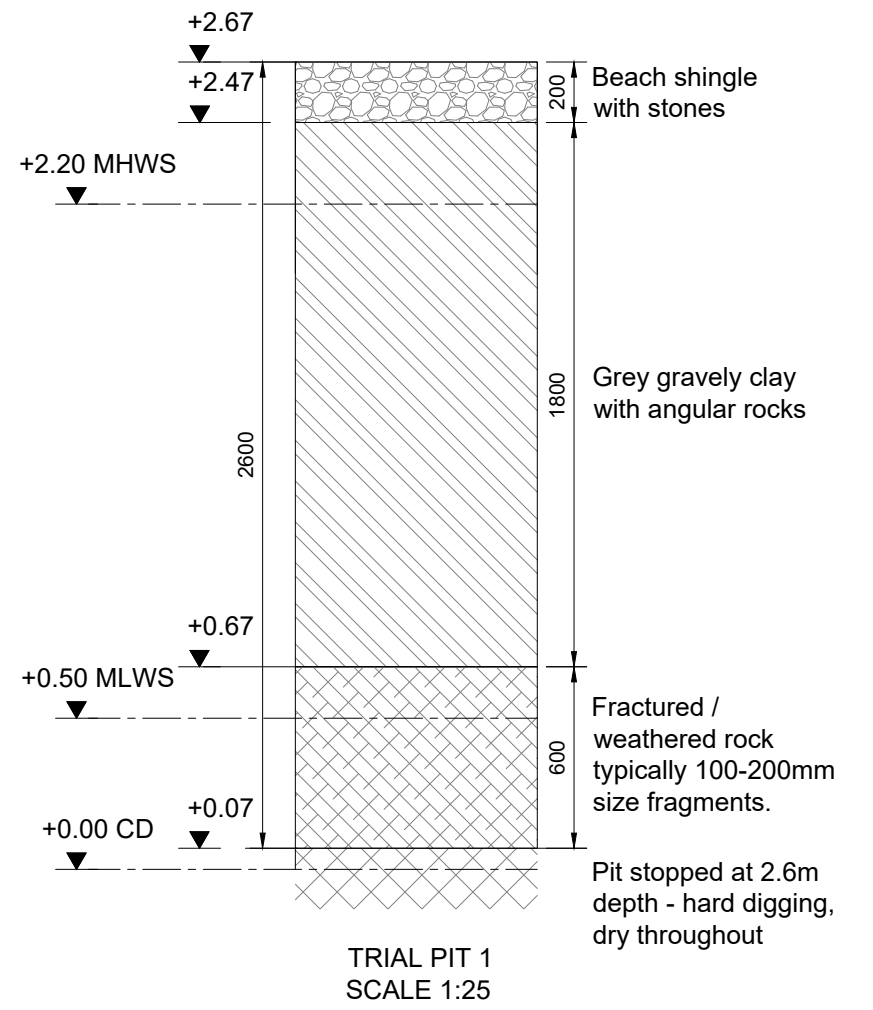
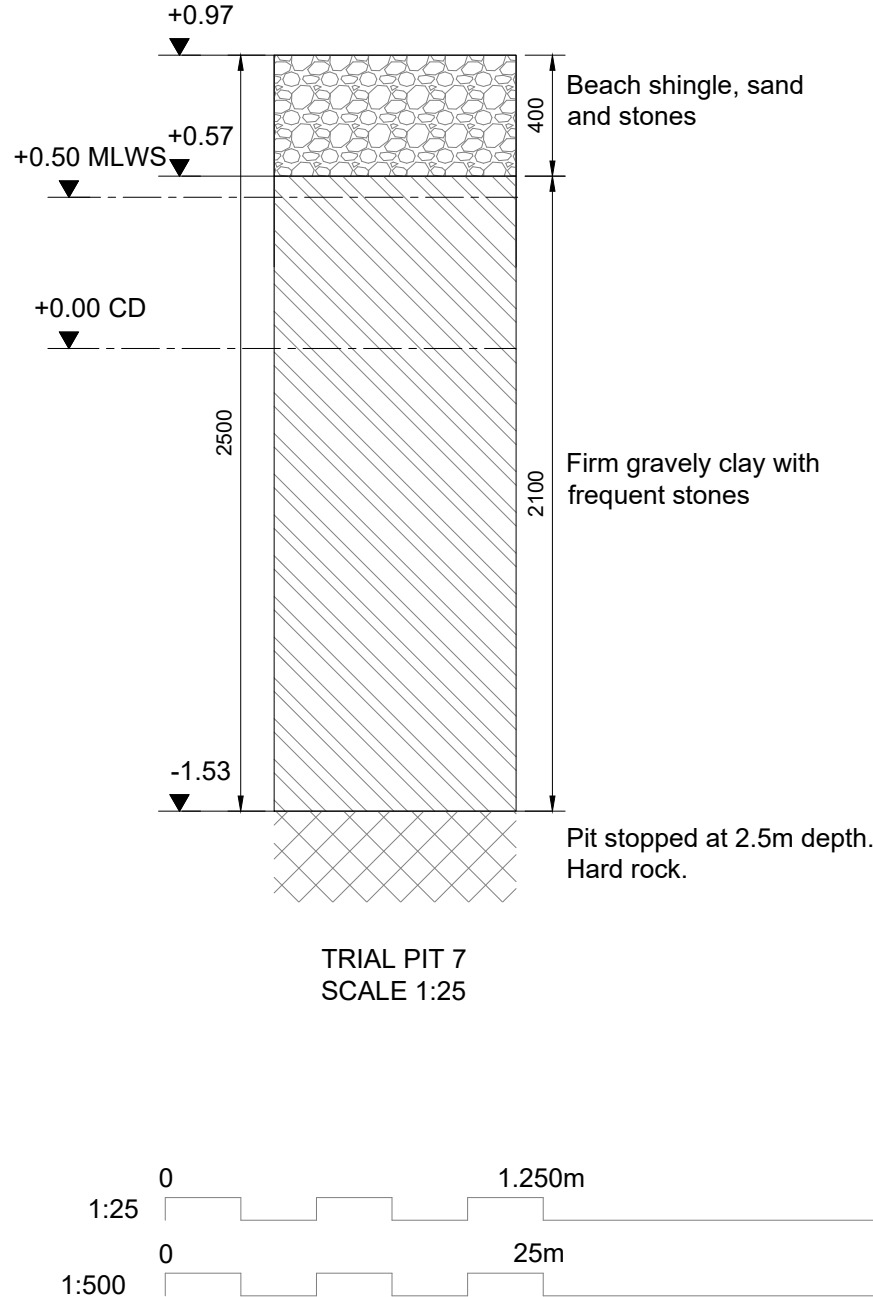
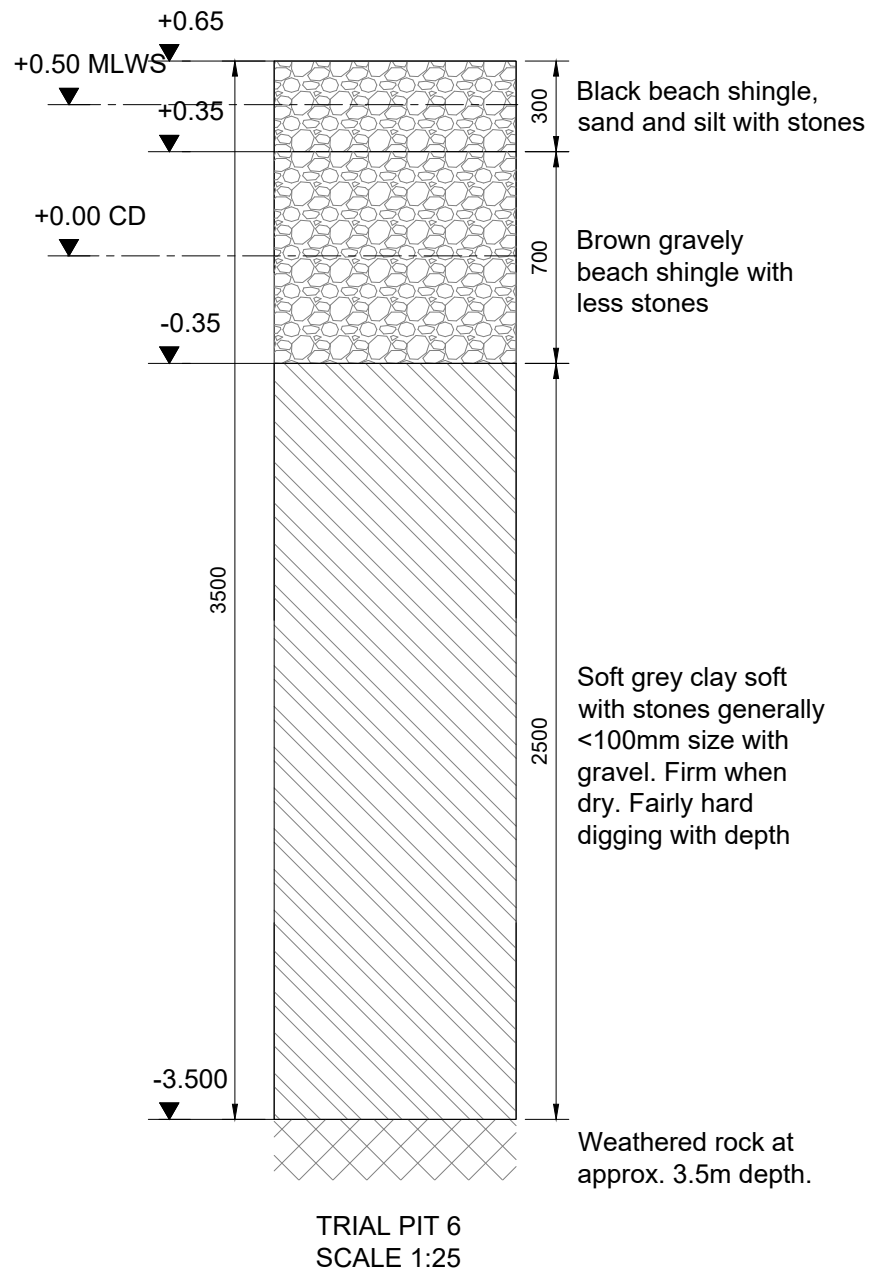
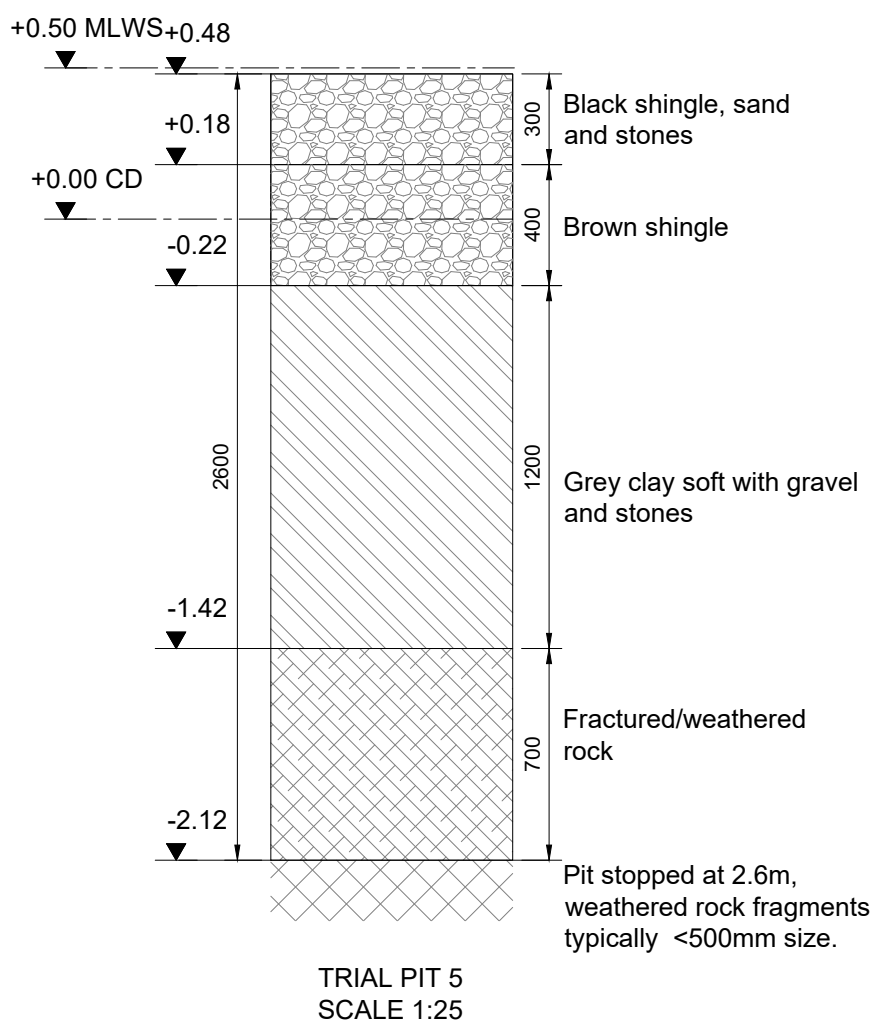
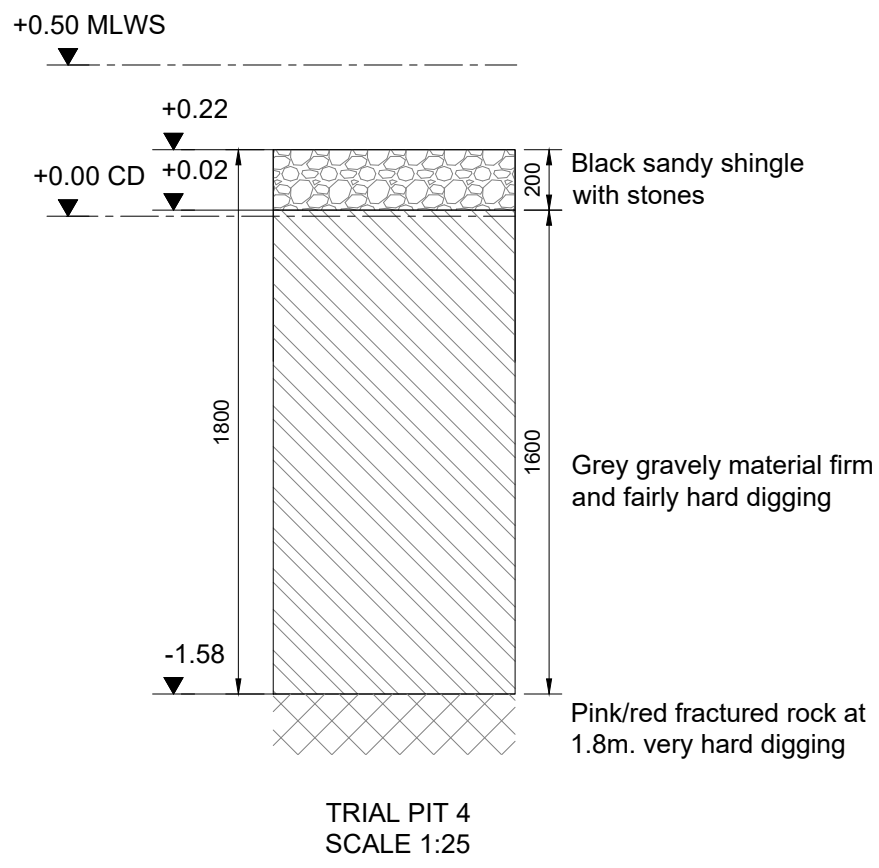
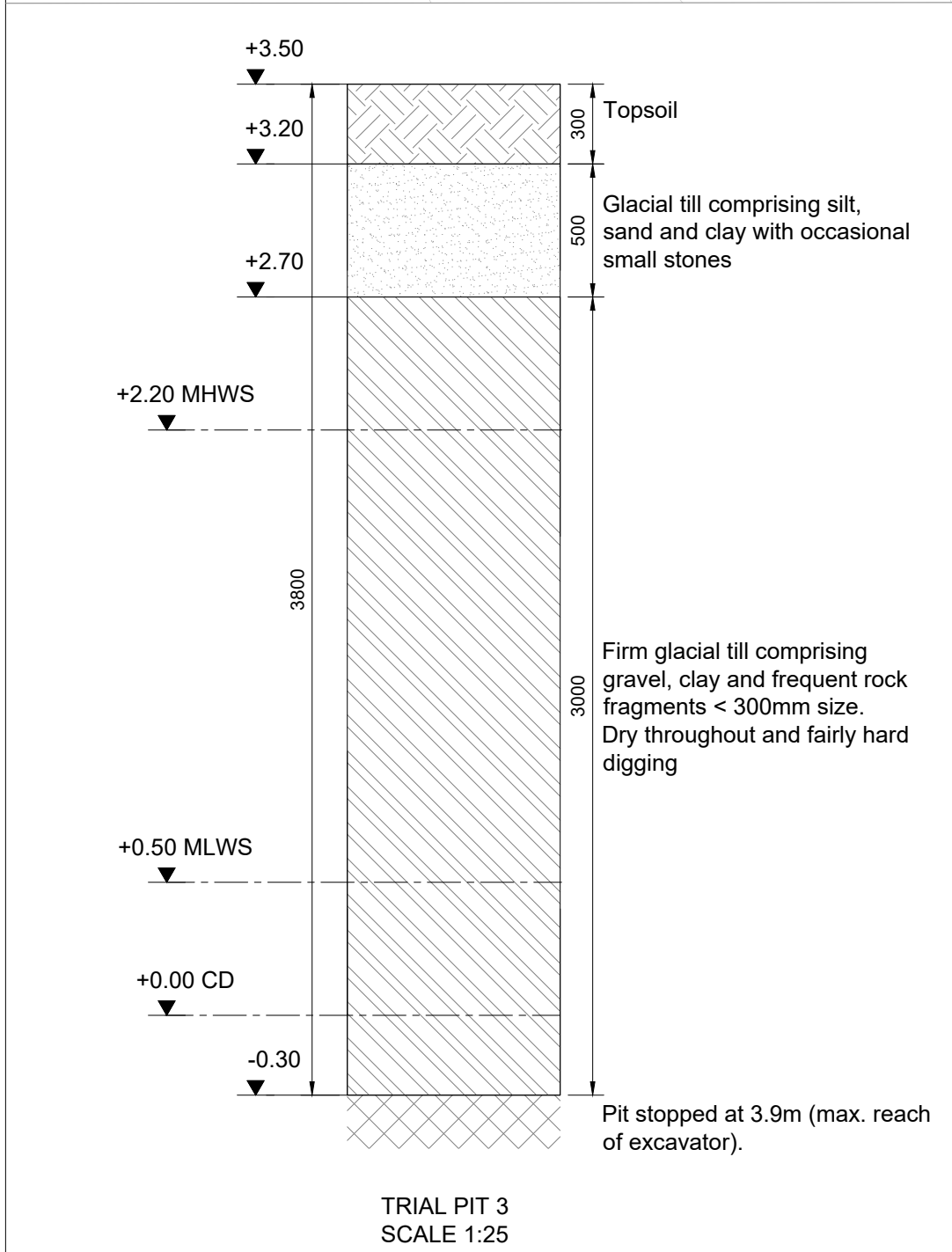
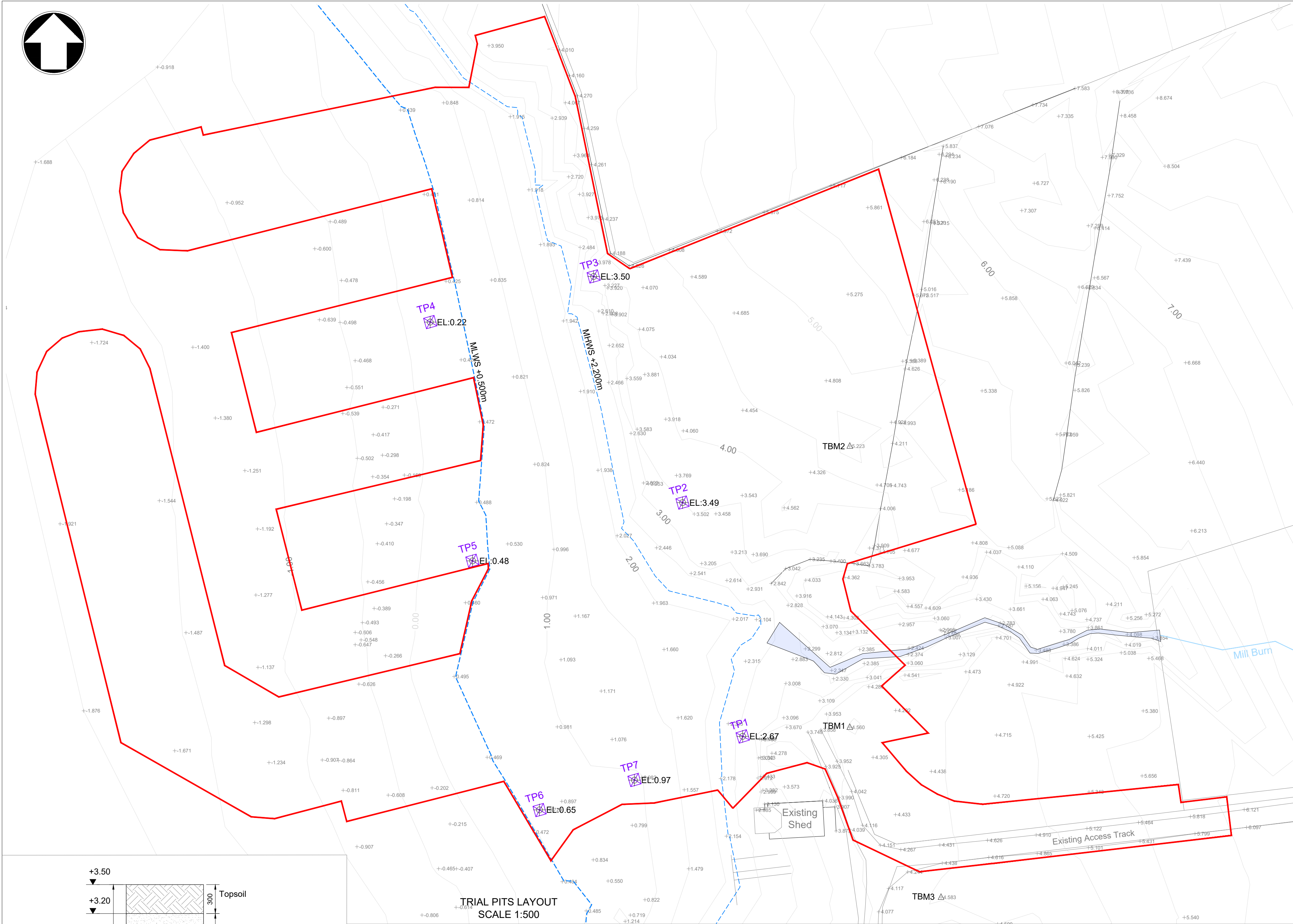
T +44 (0)1595 695049
F
W www.mottmac.com

Client
SNBC (SCIO)
c/o Woodstock
Freester
Skellister
Shetland ZE2 9PP

Title
**South Nesting Boating Club
Community Marina Project**

Section Details (Sheet 2 of 2)

| | | | | | |
|----------------|-------------------------------|--------|--------------|-------------|----|
| Designed | A Stout | AS | Eng check | J Moncrieff | JM |
| Drawn | E Wishart | EW | Coordination | J Moncrieff | JM |
| Dwg check | J Moncrieff | JM | Approved | J Moncrieff | JM |
| Scale at A1 | 1:100, 1:50 | Status | Pre | Rev | P1 |
| Drawing Number | MMD-100102822-C-DR-00-XX-0011 | | | | |



- Notes
- All dimensions are in metres unless noted otherwise.
 - All levels are in metres above Chart Datum.
 - The contractor shall check and verify all dimensions, notes and conditions on site prior to commencement of construction.
 - Plans and details should not be scaled, use only the dimensions given on the drawing.
 - The following levels have been assumed
- +2.20 --- MHWS
 - +1.22 --- OD
 - +0.50 --- MLWS
 - 0.00 --- CD
 - 1.50 --- Dredge Level

| Key to symbols | |
|---|--|
| — | Red Line Development Boundary |
| ☒ TP1 | Trial Pit Locations (Excavated 22-08-2016) |

| Reference drawings | |
|-------------------------------|----------------------------------|
| MMD-100102822-C-DR-00-XX-0001 | - Existing Site Survey |
| MMD-100102822-C-DR-00-XX-0002 | - Proposed Site Layout |
| MMD-100102822-C-DR-00-XX-0003 | - Site Sections (Sheet 1 of 2) |
| MMD-100102822-C-DR-00-XX-0004 | - Site Sections (Sheet 2 of 2) |
| MMD-100102822-C-DR-00-XX-0005 | - Location Plan |
| MMD-100102822-C-DR-00-XX-0010 | - Section Details (Sheet 1 of 2) |
| MMD-100102822-C-DR-00-XX-0011 | - Section Details (Sheet 2 of 2) |

| | | | | | | | |
|--|-------|-------------|---|--------------|-------------|--------|-------|
| P1 | 03:22 | EW | Preliminary Issue | | AS | JM | |
| Rev | Date | Drawn | Description | | | Ch'k'd | App'd |
| <div>M</div> <div>M</div> <div>MOTT MACDONALD</div> | | | Greenhead Lerwick Shetland, ZE1 0PY United Kingdom | | | | |
| | | | T +44 (0)1595 695049 | | | | |
| | | | F W www.mottmac.com | | | | |
| Client | | | | | | | |
| SNBC (SCIO) c/o Woodstock Friester Skellister Shetland ZE2 9PP | | | | | | | |
| Title | | | | | | | |
| South Nesting Boating Club Community Marina Project | | | | | | | |
| Trial Pit Details | | | | | | | |
| Designed | | A Stout | AS | Eng check | J Moncrieff | JM | |
| Drawn | | E Wishart | EW | Coordination | J Moncrieff | JM | |
| Dwg check | | J Moncrieff | JM | Approved | J Moncrieff | JM | |
| Scale at A1 | | Status | Rev | | Security | | |
| 1:500 | | Pre | P1 | | STD | | |
| Drawing Number | | | | | | | |
| MMD-100102822-C-DR-00-XX-0012 | | | | | | | |