

Registered Office:  
Lochview Office, Loch Duntelchaig  
Farr, Inverness, IV2 6AW

Telephone: 01808 521 498  
Email: [info@affriclimited.co.uk](mailto:info@affriclimited.co.uk)  
[www.affriclimited.co.uk](http://www.affriclimited.co.uk)

Title: Drawing 55-03 Designated Sites

Projection: OSGB 1936/British National  
Grid EPSG: 27700

## ORDNANCE SURVEY DATA LICENCE















Your use of OS OpenData is subject to the  
terms at <http://os.uk/opendata/licence>

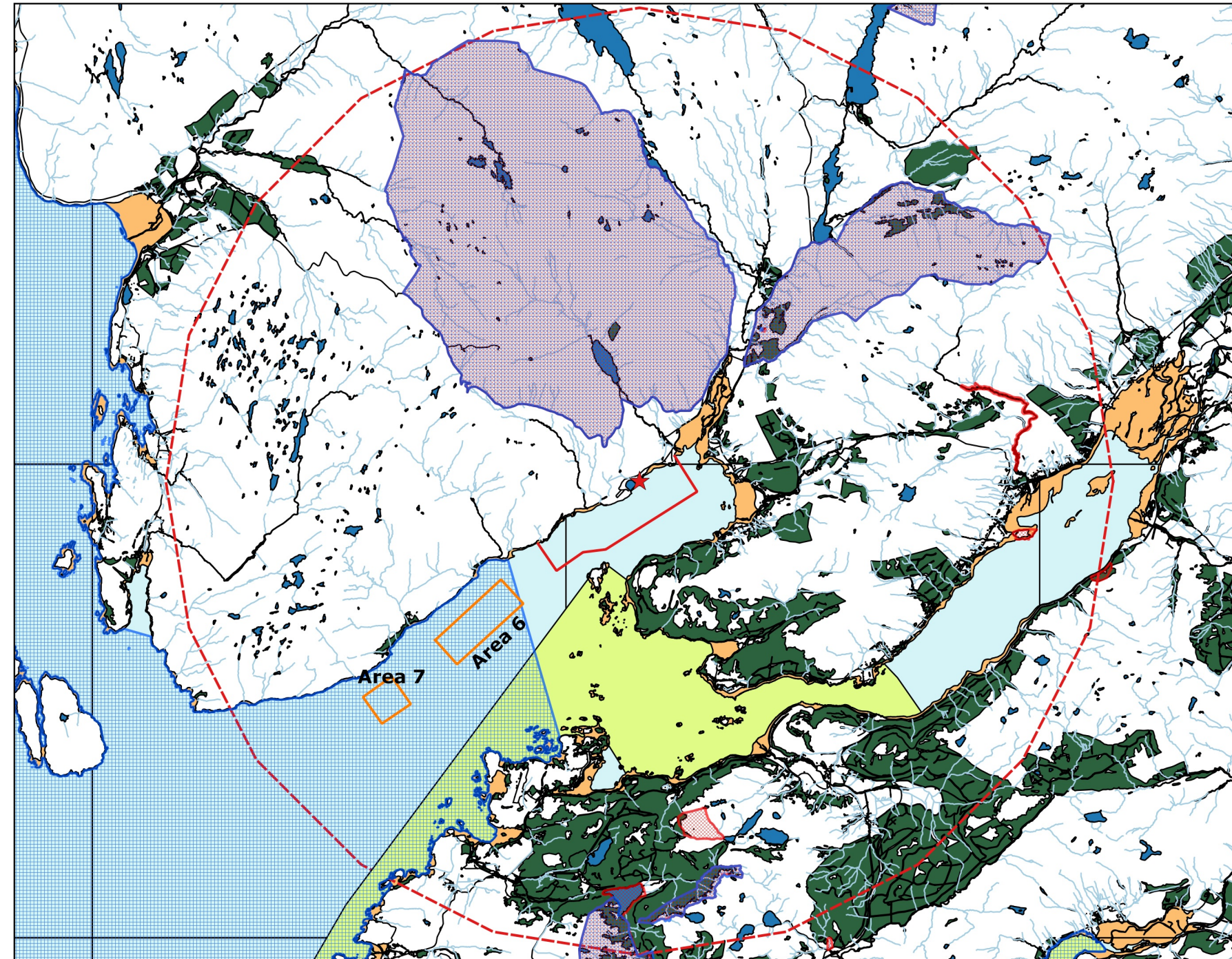
Contains Ordnance Survey data© Crown  
copyright and database right 2019

Page 1	Rev No: 2	Drawing Date: 20/08/2019
--------	-----------	-----------------------------

Drawn by: Innes Beaton

## Legend

-  Kishorn Location
-  KPL Crown Estate Lease 17/10/2016
-  10 Km Buffer
-  Marine Protected Area (MPA)
-  Special Area Conservation (SAC)
-  Site of Special Scientific Interest (SSSI)
-  Area 6 Boundary
-  Area 7 Boundary
-  Foreshore
-  Fresh Water
-  Rivers & Streams
-  Roads
-  Tidal Water
-  Woodland



0 5 10 15 20 km

