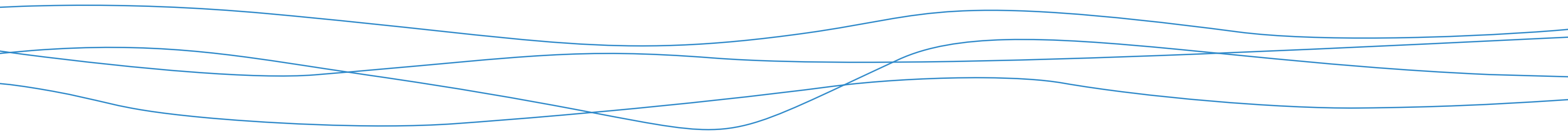


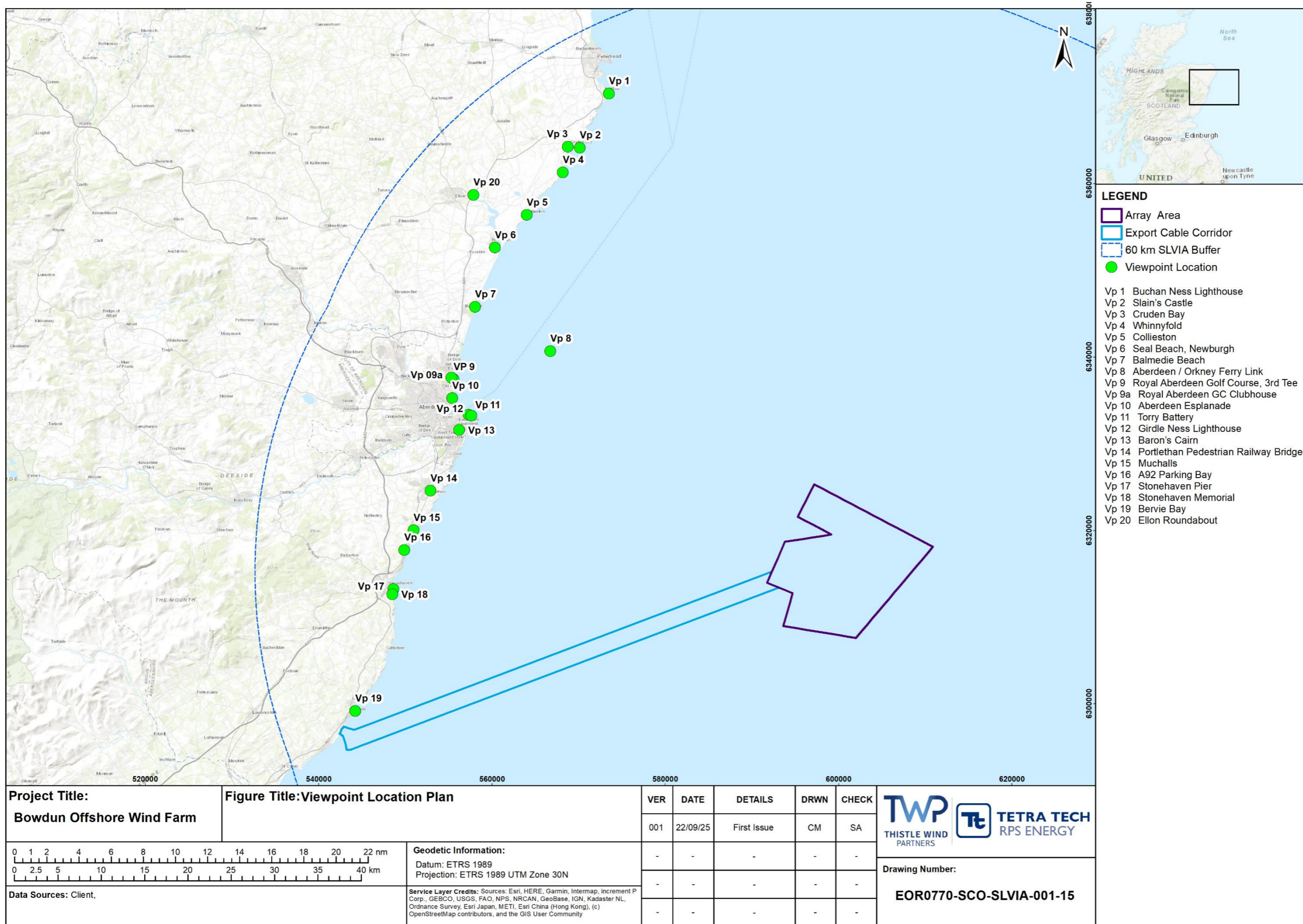


Bowdun Offshore Wind Farm, Offshore EIA Report

Volume 3, Technical Appendix 20.2: Seascape, Landscape and Visual Impact – Accompanying Graphics
Part L

TWP-BOW-RPS-ENV-RPT-00039 | April 2026







53.5 degree Photomontage

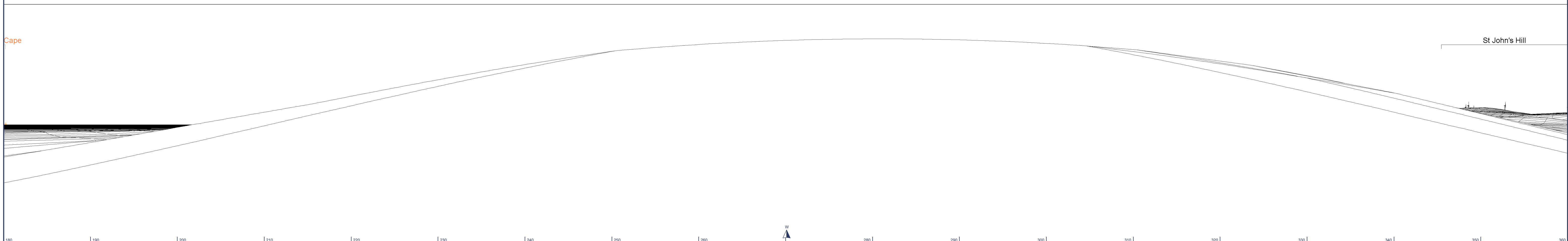
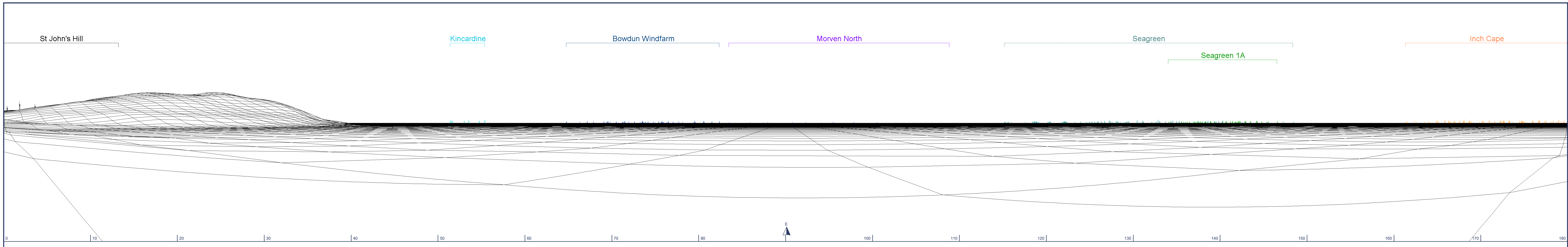
Planar Projection
Paper size 841 mm x 420 mm

Turbine	Generic 3-blade	Camera	Nikon D600	Easting	383298	Title:
Rotor dia	326 m	Date & Time	21.05.25 09:45	Northing	771467	Viewpoint 19 Bervie Bay Montage
Hub height	196 m (above LAT)	View elevation	8 m ASL	Direction	74°	
Tip height	359.12 m (above LAT)	Field of View	53.5°	Nearest turbine	49768 m	

Fig. 20.39c	Drawn by	PM	Project
OSGB36 National Grid	Checked	SA	BOWDUN OFFSHORE WIND FARM
Data Source: RPS 2025	Job Ref	NI 02836	
Status: ISSUED	Date	Dec 2025	

This image should be viewed at a comfortable arm's length





180 Degree Wirelines

Turbine Colour Key	
Bowdun	Muir Mhor
Hywind Scotland	Seagreen 1A
Aberdeen Bay	Morven North (extents)
Kincardine	Morven South (extents)
Inchcape	Operational Onshore
Seagreen	

Offshore Platform
Cylindrical Projection
Paper size 841 mm x 420 mm

Turbine	40 X Generic 3-blade	Camera	N/A	Easting	383298
Rotor dia	326 m	Date & Time	N/A	Northing	771467
Hub height	193 m (above LAT)	View elevation	15 m ASL	Direction	90°+ 270°
Tip height	356 m (above LAT)	Field of View	180°	Nearest turbine	49768 m

Title:
VP 19
Bervie Bay
Cumulative Wireline

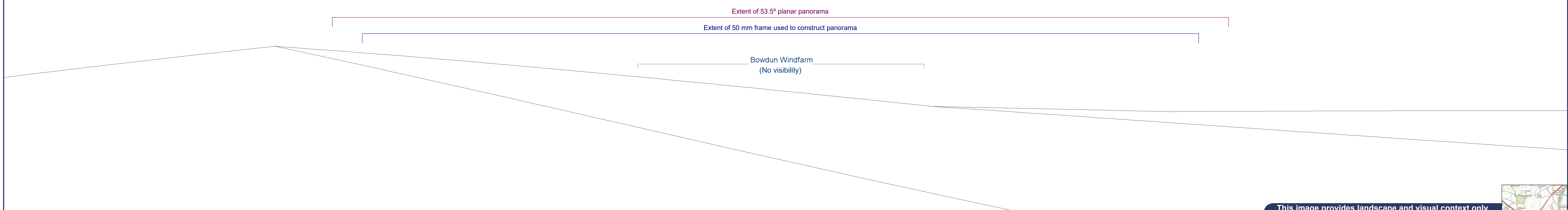
Figure 20.39d	Drawn by:	PM
OSGB36 National Grid	Checked:	SA
Data Source: RPS 2025	Job Ref:	NI 02836
Status: ISSUED	Date:	Dec 2025

Project
BOWDUN OFFSHORE WIND FARM

Client



90 Degree Baseline image



90 Degree Wireline (Bowdun only)

Cylindrical Projection
Paper size 841 mm x 420 mm

Turbine	Generic 3-blade	Camera	Nikon D600	Easting	397806
Rotor dia	326 m	Date & Time	22.05.25 15:40	Northing	830814
Hub height	196 m (above LAT)	View elevation	35 m ASL	Direction	137°
Tip height	359.12 m (above LAT)	Field of View	90°	Nearest turbine	51678 m

Title: Viewpoint 20
Ellon Roundabout
Baseline Photograph and Wireline

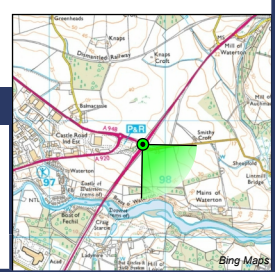
Figure 20.40a	Drawn by	PM
OSGB36 National Grid	Checked	SA
Data Source: RPS 2025	Job Ref	NI 02836
Status: ISSUED	Date	Dec 2025

Project
BOWDUN OFFSHORE WIND FARM

This image provides landscape and visual context only

Client
TWP THISTLE WIND PARTNERS

TETRA TECH **RPS**



Bowdun Windfarm
(No Visibility)

Turbine	44 x 3-blade turbines	Camera	Nikon D600	Easting	397806
Rotor dia	326 m	Date & Time	22.05.25 15:40	Northing	830814
Hub height	196 m (above LAT)	View elevation	35 m ASL	Direction	137°
Tip height	359.12 m (above LAT)	Field of View	53.5°	Nearest turbine	51678 m

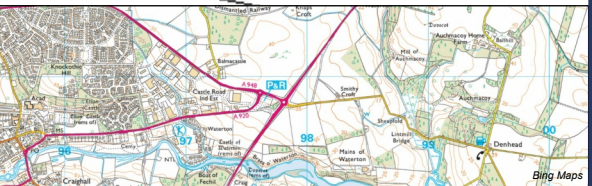
Title:
Viewpoint 20
Ellon Roundabout
Wireline

Fig. 20.40b	Drawn by	PM
OSGB36 National Grid	Checked	SA
Data Source: RPS 2025	Job Ref	NI 02836
Status: ISSUED	Date	Dec 2025

Project
BOWDUN OFFSHORE WIND FARM

This image should be viewed at a comfortable arm's length

Client



Planar Projection
Paper size 841 mm x 420 mm



53.5 degree Photomontage

Planar Projection
Paper size 841 mm x 420 mm

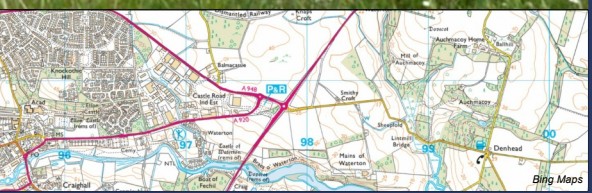
Turbine	Generic 3-blade	Camera	Nikon D600	Easting	397806
Rotor dia	326 m	Date & Time	22.05.25 15:40	Northing	830814
Hub height	196 m (above LAT)	View elevation	35 m ASL	Direction	137°
Tip height	359.12 m (above LAT)	Field of View	53.5°	Nearest turbine	51678 m

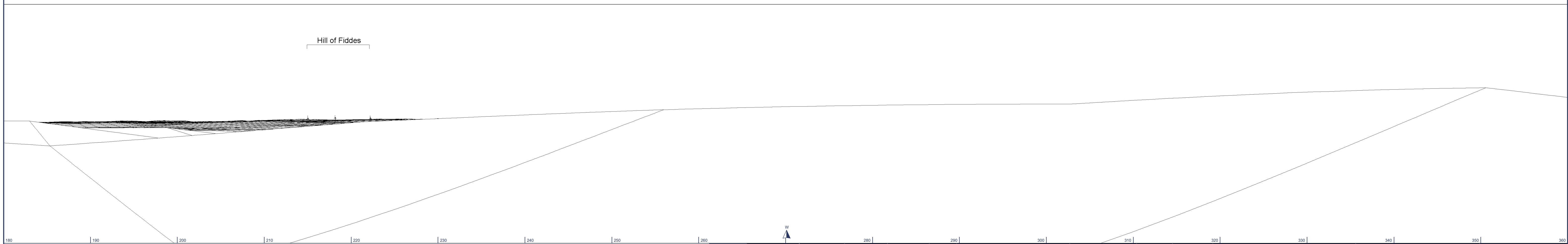
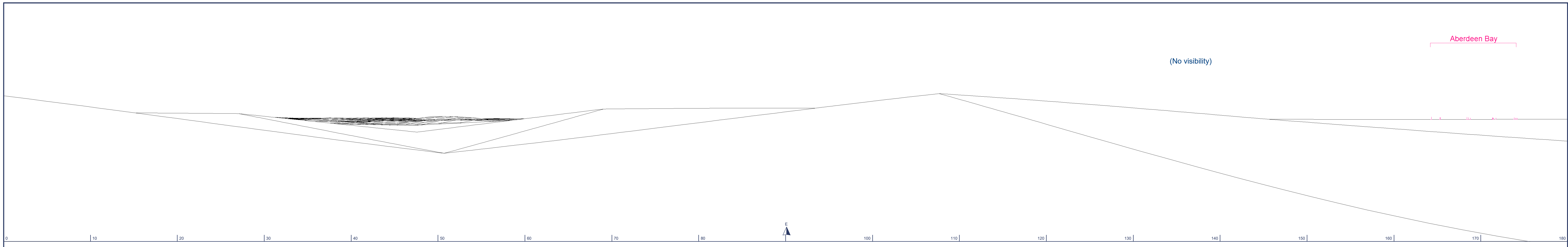
Title: Viewpoint 20
Ellon Roundabout
Montage (No visibility)

Fig. 20.40c	Drawn by	PM
OSGB36 National Grid	Checked	SA
Data Source: RPS 2025	Job Ref	NI 02836
Status: ISSUED	Date	Dec 2025

Project
BOWDUN OFFSHORE WIND FARM

This image should be viewed at a comfortable arm's length





Turbine Colour Key	
Bowdun	Muir Mhor
Hywind Scotland	Seagreen 1A
Aberdeen Bay	Morven North (extents)
Kincardine	Morven South (extents)
Inchcape	Operational Onshore
Seagreen	

Offshore Platform

Cylindrical Projection
Paper size 841 mm x 420 mm

Turbine	40 X Generic 3-blade	Camera	N/A	Easting	397806
Rotor dia	326 m	Date & Time	N/A	Northing	830814
Hub height	193 m (above LAT)	View elevation	35 m ASL	Direction	90°+ 270°
Tip height	356 m (above LAT)	Field of View	180°	Nearest turbine	51678 m

Title:
VP 20
Ellon Roundabout on A90
Cumulative Wireline

Figure	20.40d	Drawn by:	PM
OSGB36 National Grid		Checked:	SA
Data Source:	RPS 2025	Job Ref:	NI 02836
Status:	ISSUED	Date:	Dec 2025

Project
BOWDUN OFFSHORE WIND FARM

Client