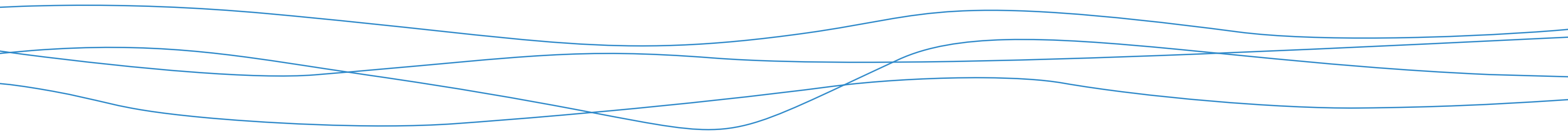


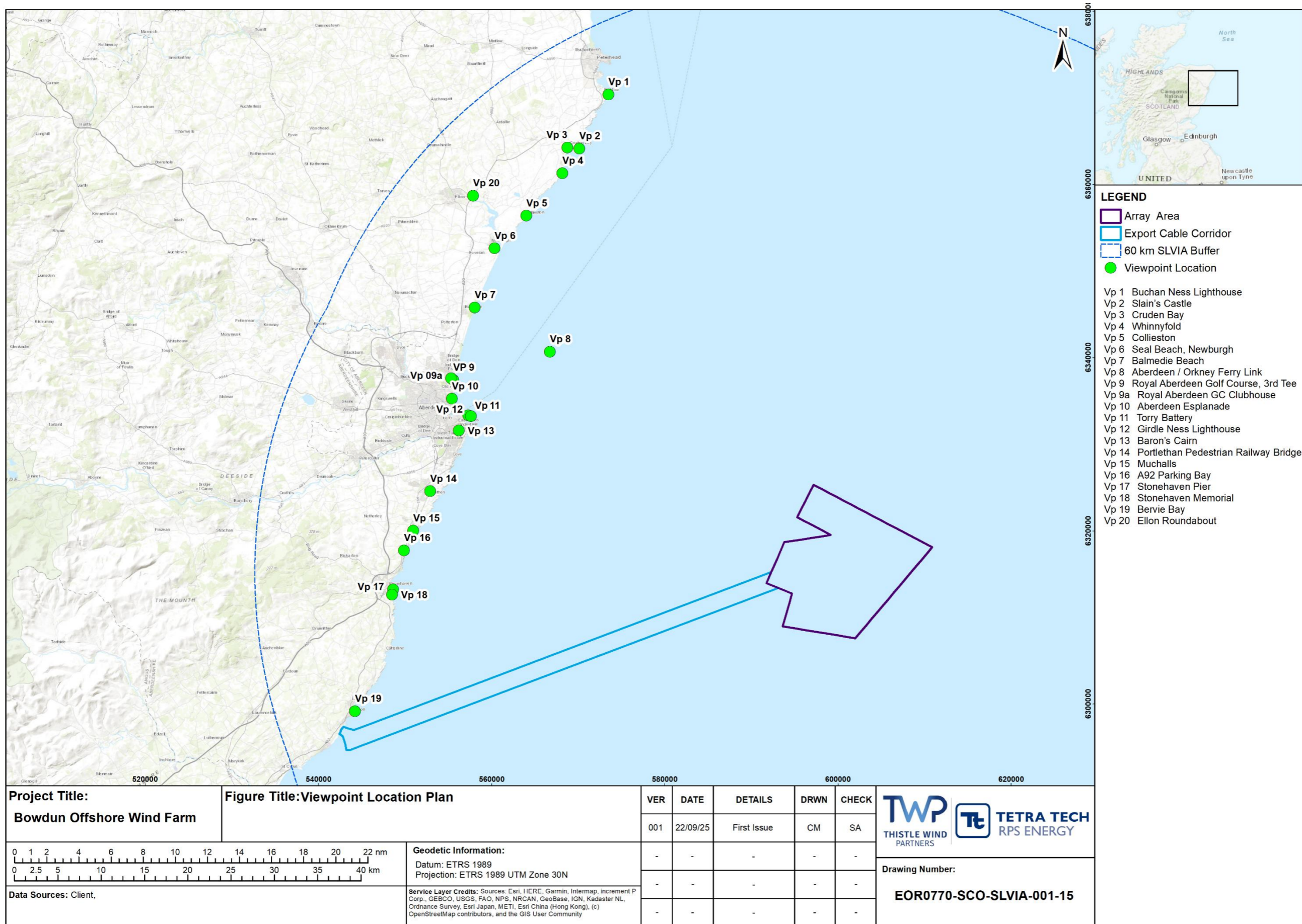


Bowdun Offshore Wind Farm, Offshore EIA Report

Volume 3, Technical Appendix 20.2: Seascape, Landscape and Visual Impact – Accompanying Graphics
Part D

TWP-BOW-RPS-ENV-RPT-00039 | April 2026







53.5 degree Photomontage

Planar Projection
Paper size 841 mm x 420 mm

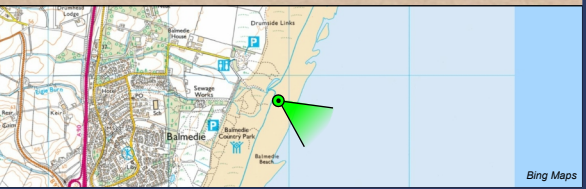
Turbine	Generic 3-blade	Camera	Nikon D600	Easting	397960
Rotor dia	326 m	Date & Time	22.05.25 13:20	Northing	817957
Hub height	196 m (above LAT)	View elevation	2 m ASL	Direction	128°
Tip height	359.12 m (above LAT)	Field of View	53.5°	Nearest turbine	44081 m


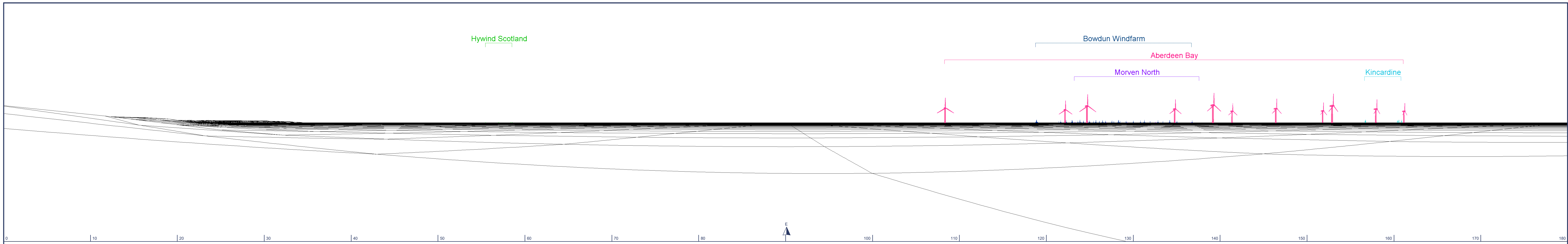
Title: Viewpoint 07
Balmedie Beach
Montage

Fig. 20.26c	Drawn by	PM
OSGB36 National Grid	Checked	SA
Data Source: RPS 2025	Job Ref	NI 02836
Status: ISSUED	Date	Dec 2025

Project
BOWDUN OFFSHORE WIND FARM

This image should be viewed at a comfortable arm's length





180 Degree Wirelines

Turbine Colour Key		Offshore Platform	
Bowdun	Muir Mhor	Offshore Platform	
Hywind Scotland	Seagreen 1A		
Aberdeen Bay	Morven North (extents)		
Kincardine	Morven South (extents)		
Inchcape	Operational Onshore		
Seagreen			

Cylindrical Projection
Paper size 841 mm x 420 mm

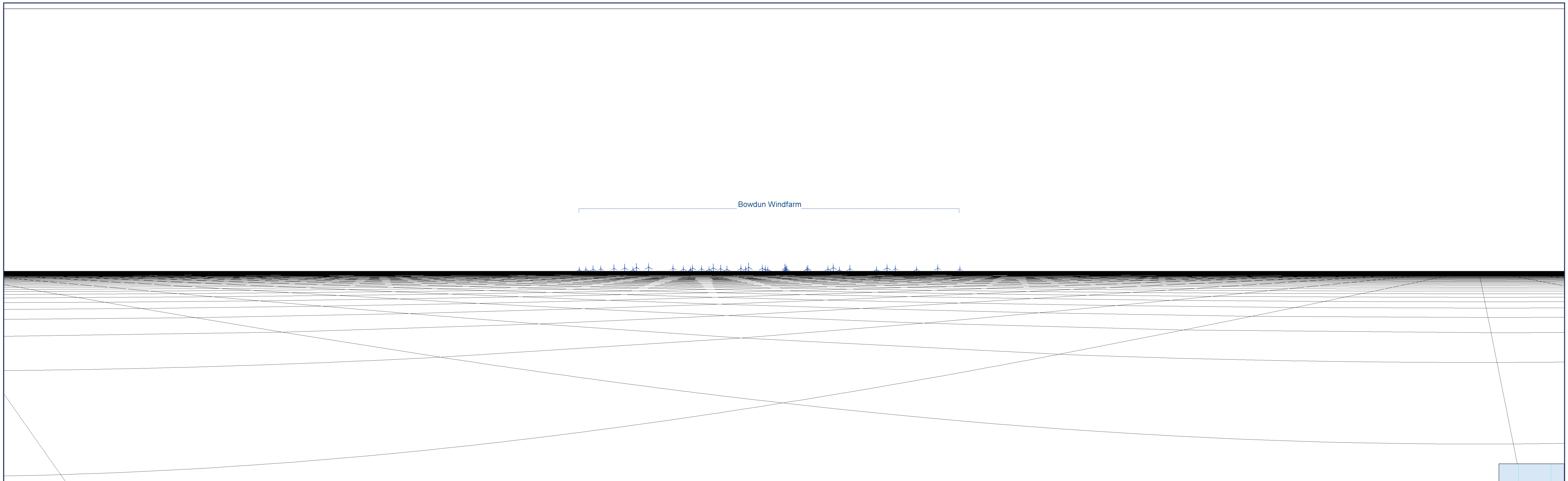
Turbine	40 X Generic 3-blade	Camera	N/A	Easting	397960
Rotor dia	326 m	Date & Time	N/A	Northing	817957
Hub height	193 m (above LAT)	View elevation	2 m ASL	Direction	90°+ 270°
Tip height	356 m (above LAT)	Field of View	180°	Nearest turbine	44081 m

Title:
VP 07
Balmedie (Beach Access)
Cumulative Wireline

Figure 20.26d	Drawn by:	PM
OSGB36 National Grid	Checked:	SA
Data Source: RPS 2025	Job Ref:	NI 02836
Status: ISSUED	Date:	Dec 2025

Project
BOWDUN OFFSHORE WIND FARM

Client



Bowdun Windfarm

90 Degree Wireline (Bowdun only)

Cylindrical Projection
Paper size 841 mm x 420 mm

Turbine	Generic 3-blade	Camera	N/A	Easting	409952
Rotor dia	326 m	Date & Time	N/A	Northing	820857
Hub height	196 m (above LAT)	View elevation	10 m ASL	Direction	140°
Tip height	359.12 m (above LAT)	Field of View	90°	Nearest turbine	36115 m

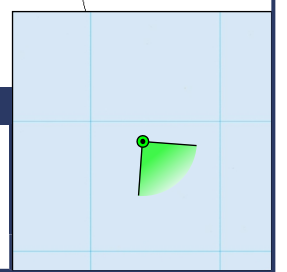
Title: Viewpoint 08
Aberdeen - Orkney Ferry
Wireline only

Figure 20.27a	Drawn by	PM
OSGB36 National Grid	Checked	SA
Data Source: RPS 2025	Job Ref	NI 02836
Status: ISSUED	Date	Dec 2025



Project
BOWDUN OFFSHORE WIND FARM

This image provides landscape and visual context only

Client



Bowdun Windfarm



53.5 degree Wireline

Planar Projection
Paper size 841 mm x 420 mm

Turbine	44 x 3-blade turbines	Camera	Nikon D600	Easting	397960
Rotor dia	326 m	Date & Time	22.05.25 13:20	Northing	817957
Hub height	196 m (above LAT)	View elevation	2 m ASL	Direction	128°
Tip height	359.12 m (above LAT)	Field of View	53.5°	Nearest turbine	44081 m

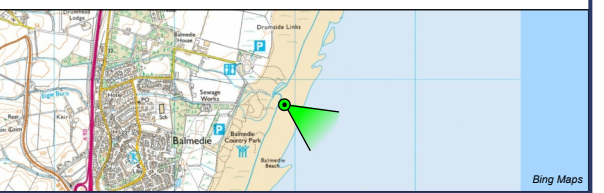
Title: Viewpoint 08
Aberdeen - Orkney Ferry
Wireline


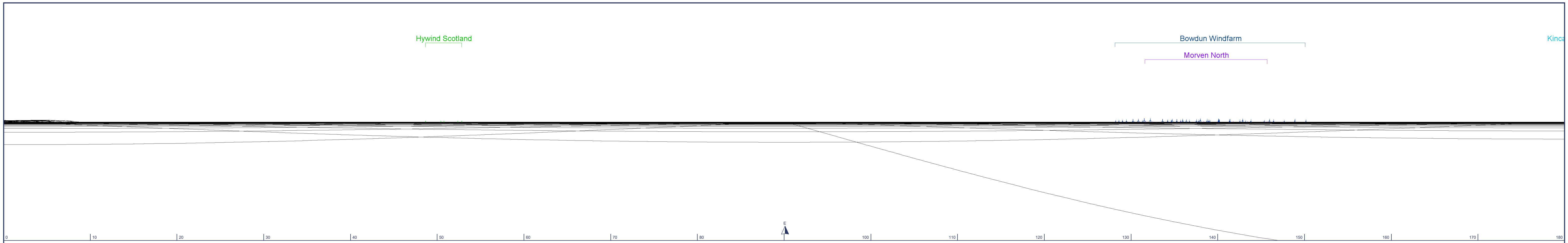
Fig. 20.27b	Drawn by	PM
OSGB36 National Grid	Checked	SA
Data Source: RPS 2025	Job Ref	NI 02836
Status: ISSUED	Date	Dec 2025

Project
BOWDUN OFFSHORE WIND FARM

This image should be viewed at a comfortable arm's length

Client





180 Degree Wirelines

Turbine Colour Key	Offshore Platform
Bowdun	Offshore Platform
Hywind Scotland	
Aberdeen Bay	
Kincardine	
Seagreen	
Muir Mhor	
Seagreen 1A	
Morven North (extents)	
Morven South (extents)	
Operational Onshore	

Cylindrical Projection
Paper size 841 mm x 420 mm

Turbine	40 X Generic 3-blade	Camera	N/A	Easting	409952
Rotor dia	326 m	Date & Time	N/A	Northing	820857
Hub height	193 m (above LAT)	View elevation	10 m ASL	Direction	90°+ 270°
Tip height	356 m (above LAT)	Field of View	180°	Nearest turbine	42450 m

Title:
VP 08
Aberdeen - Orkney Ferry
Cumulative Wireline

Figure 20.27 c	Drawn by:	PM
OSGB36 National Grid	Checked:	SA
Data Source: RPS 2025	Job Ref:	NI 02836
Status: ISSUED	Date:	Dec 2025

Project
BOWDUN OFFSHORE WIND FARM

Client




90 Degree Baseline image

Extent of 53.5° planar panorama

Extent of 50 mm frame used to construct panorama

Bowdun Windfarm



90 Degree Wireline (Bowdun only)

Cylindrical Projection
Paper size 841 mm x 420 mm

Turbine	Generic 3-blade	Camera	Nikon D600	Easting	395211
Rotor dia	326 m	Date & Time	22.05.25 11:20	Northing	809549
Hub height	196 m (above LAT)	View elevation	10 m ASL	Direction	117°
Tip height	359.12 m (above LAT)	Field of View	90°	Nearest turbine	42450 m

Title: Viewpoint 09
Royal Aberdeen Golf Course, 3rd Tee
Baseline Photograph and Wireline

Figure 20.28a	Drawn by	PM
OSGB36 National Grid	Checked	SA
Data Source: RPS 2025	Job Ref	NI 02836
Status: ISSUED	Date	Dec 2025

Project
BOWDUN OFFSHORE WIND FARM


Client
TWP THISTLE WIND PARTNERS



This image provides landscape and visual context only



Bowdun Windfarm



53.5 degree Wireline

Planar Projection
Paper size 841 mm x 420 mm

Turbine	44 x 3-blade turbines	Camera	Nikon D600	Easting	395211
Rotor dia	326 m	Date & Time	22.05.25 11:20	Northing	809549
Hub height	196 m (above LAT)	View elevation	10 m ASL	Direction	117°
Tip height	359.12 m (above LAT)	Field of View	53.5°	Nearest turbine	42450 m

Title: Viewpoint 09
Royal Aberdeen Golf Course, 3rd Tee
Wireline

Fig. 20.28b	Drawn by	PM
OSGB36 National Grid	Checked	SA
Data Source: RPS 2025	Job Ref	NI 02836
Status: ISSUED	Date	Dec 2025

Project
BOWDUN OFFSHORE WIND FARM

This image should be viewed at a comfortable arm's length





53.5 degree Photomontage

Planar Projection
Paper size 841 mm x 420 mm

Turbine	Generic 3-blade	Camera	Nikon D600	Easting	395211
Rotor dia	326 m	Date & Time	22.05.25 11:20	Northing	809549
Hub height	196 m (above LAT)	View elevation	10 m ASL	Direction	117°
Tip height	359.12 m (above LAT)	Field of View	53.5°	Nearest turbine	42450 m


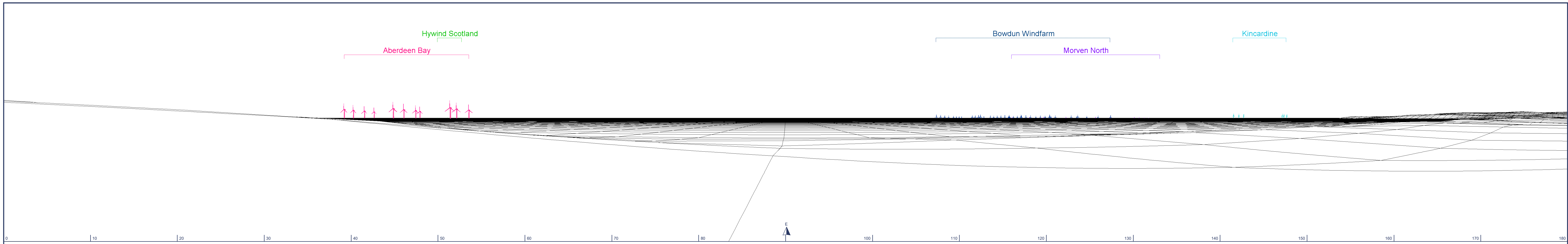
Title: Viewpoint 09
Royal Aberdeen Golf Course, 3rd Tee
Montage

Fig. 20.28c	Drawn by	PM
OSGB36 National Grid	Checked	SA
Data Source: RPS 2025	Job Ref	NI 02836
Status: ISSUED	Date	Dec 2025

Project
BOWDUN OFFSHORE WIND FARM

This image should be viewed at a comfortable arm's length


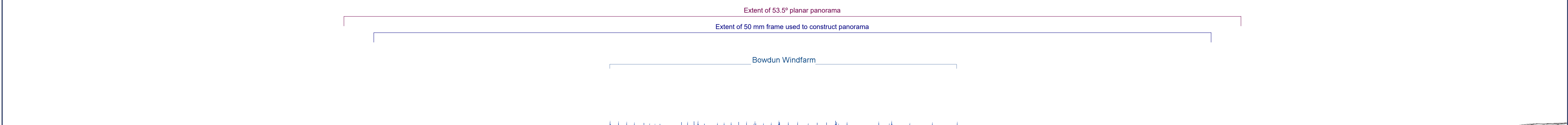




180 Degree Wirelines	Turbine Colour Key Bowdun Hywind Scotland Aberdeen Bay Kincardine Seagreen Muir Mhor Seagreen 1A Morven North (extents) Morven South (extents) Operational Onshore Offshore Platform	Cylindrical Projection Paper size 841 mm x 420 mm		Turbine: 40 X Generic 3-blade Rotor dia: 326 m Hub height: 193 m (above LAT) Tip height: 356 m (above LAT)	Camera: N/A Date & Time: N/A View elevation: 10 m ASL Field of View: 180°	Easting: 395211 Northing: 809549 Direction: 90° + 270° Nearest turbine: 42450 m	Title: VP 09 Royal Aberdeen Golf Course 3rd Tee Cumulative Wireline	Figure 20.28d OSGB36 National Grid Data Source: RPS 2025 Status: ISSUED	Drawn by: PM Checked: SA Job Ref: NI 02836 Date: Dec 2025	Project: BOWDUN OFFSHORE WIND FARM	Client: TWP THISTLE WIND PARTNERS	TETRA TECH RPS ENERGY
-----------------------------	--	--	--	---	--	--	--	--	--	---------------------------------------	---	------------------------------



90 Degree Baseline image



90 Degree Wireline (Bowdun only)

Cylindrical Projection
Paper size 841 mm x 420 mm

Turbine	Generic 3-blade	Camera	Nikon D600	Easting	395052
Rotor dia	326 m	Date & Time	22.05.25 11:15	Northing	809703
Hub height	196 m (above LAT)	View elevation	21 m ASL	Direction	117°
Tip height	359.12 m (above LAT)	Field of View	90°	Nearest turbine	42662 m

Title: Viewpoint 09a
Royal Aberdeen GC Clubhouse
Baseline Photograph and Wireline

Figure 20.29a	Drawn by	PM
OSGB36 National Grid	Checked	SA
Data Source: RPS 2025	Job Ref	NI 02836
Status: ISSUED	Date	Dec 2025

Project
BOWDUN OFFSHORE WIND FARM


This image provides landscape and visual context only

Client
TWP THISTLE WIND PARTNERS

TETRA TECH **RPS**



Bowdun Windfarm



53.5 degree Wireline

Planar Projection
Paper size 841 mm x 420 mm

Turbine	44 x 3-blade turbines	Camera	Nikon D600	Easting	395052
Rotor dia	326 m	Date & Time	22.05.25 11:15	Northing	809703
Hub height	196 m (above LAT)	View elevation	21 m ASL	Direction	117°
Tip height	359.12 m (above LAT)	Field of View	53.5°	Nearest turbine	42662 m

Title:
Viewpoint 09a
Royal Aberdeen GC Clubhouse
Wireline

Fig. 20.29b	Drawn by	PM
OSGB36 National Grid	Checked	SA
Data Source: RPS 2025	Job Ref	NI 02836
Status: ISSUED	Date	Dec 2025

Project
BOWDUN OFFSHORE WIND FARM

This image should be viewed at a comfortable arm's length

