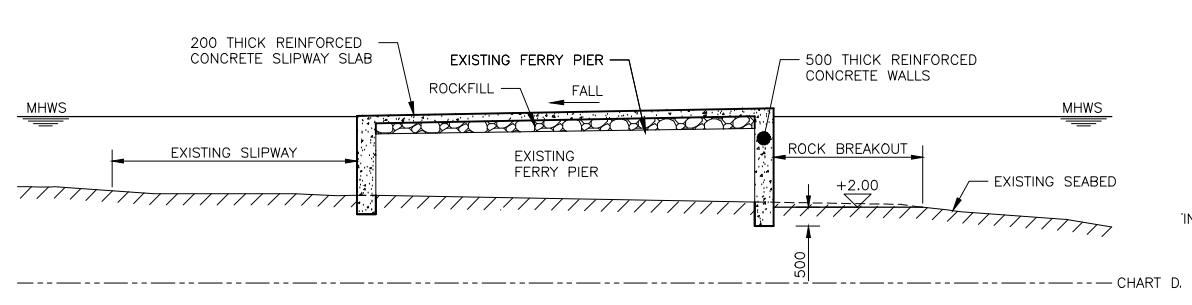
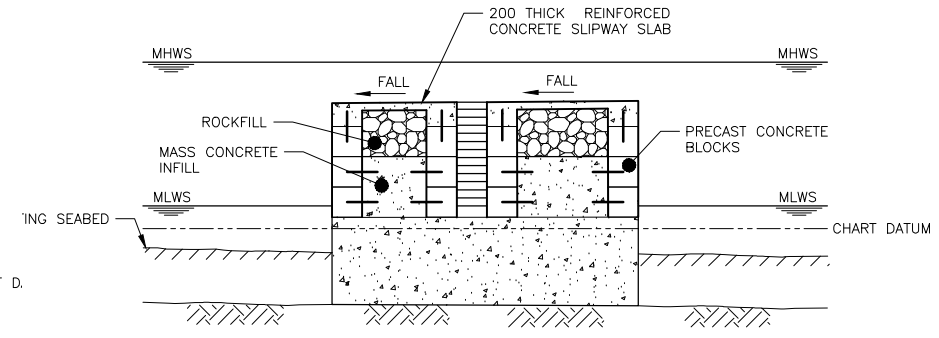


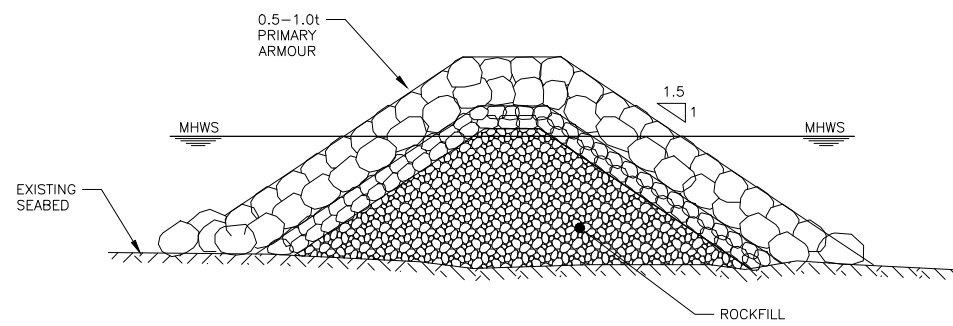
SECTION A-A
SCALE 1:100



SECTION B-B
SCALE 1:100



SECTION C-C
SCALE 1:100



SECTION D-D
SCALE 1:100

GENERAL NOTES

1. ALL LEVELS ARE IN METRES AND RELATE TO CHART DATUM.
2. ALL DIMENSIONS ARE IN MILLIMETRES UNLESS NOTED OTHERWISE.
3. TIDE LEVELS ARE AS FOLLOWS

HAT	+4.9mCD
MHWS	+4.4mCD
MLWS	+0.6mCD
LAT	-0.1mCD
4. CHART DATUM IS 1.87m BELOW ORDNANCE DATUM.
5. TO BE READ IN CONJUNCTION WITH UFFP-WS2238-XX-00-DR-C-SK01.

REV	DATE	DETAILS	DRAWN	CHK'D	APP'D
P02	29.10.20	GENERAL REVISIONS	TC	GB	GB
AMENDMENTS					

CLIENT
NORTH WEST MULL COMMUNITY WOODLAND CO.

PROJECT
ULVA PIER & SLIPWAY INSPECTION

Wallace Stone
Consulting Civil Engineers

GLASGOW 0141 554 8233 glasgow@wallacestone.co.uk	DINGWALL 01349 866775 dingwall@wallacestone.co.uk
HEBRIDES 01851 600220 hebrides@wallacestone.co.uk	

DRAWING TITLE
FERRY PIER EXTENSION SECTIONS

DRAWN	CHECKED	APPROVED
TC	GB	GB
DATE	DATE	DATE
OCT 20	OCT 20	OCT 20
SCALE (A1)	STAGE	REV
AS SHOWN	CONSENTS	P01

DRAWING No.
UFFP-WS2238-XX-00-DR-C-0054